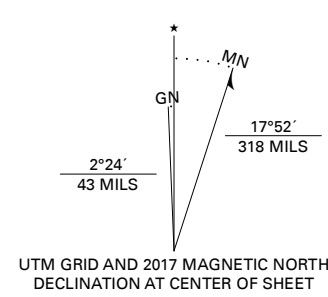


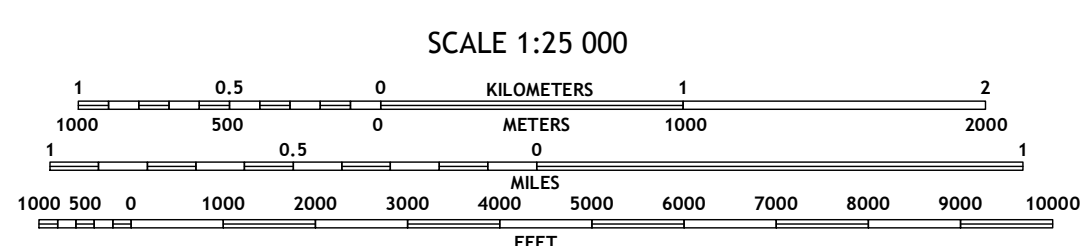
Produced by the United States Geological Survey

North American Datum of 1983 (NAD83)
World Geodetic System of 1984 (WGS84). Projection and
1 000-meter grid/Universal Transverse Mercator, Zone 6W
This map is not a legal document. Boundaries may be
generalized for this map scale. Private lands within government
reservations may not be shown. Obtain permission before
entering private lands.

Imagery.....SPOT, © August 2010
Roads.....Alaska Dept. of Transportation, Not Available
Names.....GNS, Not Available
Hydrography.....National Hydrography Dataset, 2002 - 2015
Contours.....National Elevation Dataset, 2016
Boundaries.....Multiple sources; see metadata file 2014 - 2016
Public Land Survey System.....BLM, 2008 - 2017
Wetlands.....FWS National Wetlands Inventory 1979 - 1982



U.S. National Grid	
UD	VD
UC	VC
Grid Zone Designation: 6W	



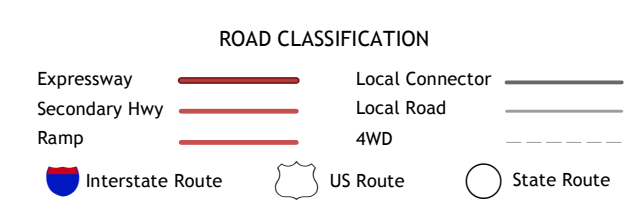
CONTOUR INTERVAL 10 FEET
NORTH AMERICAN VERTICAL DATUM OF 1988

This map was produced to conform with the
National Geospatial Program US Topo Product Standard, 2011.
A metadata file associated with this product is draft version 0.6.17



1	2	3
4	5	6
7	8	

ADJOINING QUADRANGLES
1 Beechy Point B-5 NW
2 Beechy Point B-5 NE
3 Beechy Point B-4 NW
4 Beechy Point B-5 SW
5 Beechy Point B-4 SW
6 Beechy Point A-5 NW
7 Beechy Point A-5 NE
8 Beechy Point A-4 NW



BEECHY POINT B-5 SE, AK

2017



NSN 7540-01-603-4152
NGA REF NO. USGS X 2.5 K 3 3 9 8 3