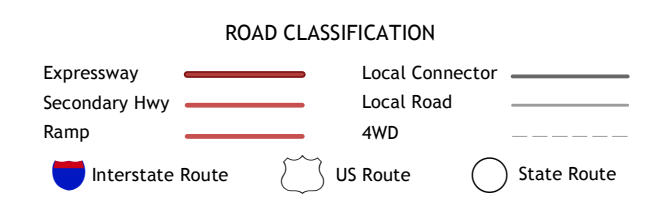
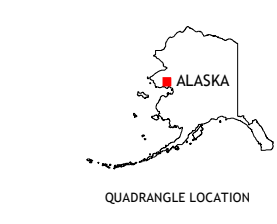
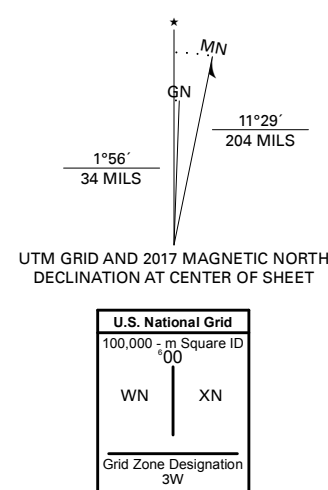


**Produced by the United States Geological Survey**  
North American Datum of 1983 (NAD83)  
World Geodetic System of 1984 (WGS84). Projection and  
1 000-meter grid/Universal Transverse Mercator, Zone 3W  
This map is not a legal document. Boundaries may be  
generalized for this map scale. Private lands within government  
reservations may not be shown. Obtain permission before  
entering private lands.

Imagery.....SPOT, © September 2009  
Roads.....Alaska Dept. of Transportation, Not Available  
Names.....GNIS, 1981 - 2017  
Hydrography.....National Hydrography Dataset, 2001 - 2011  
Contours.....National Elevation Dataset, 2013  
Boundaries.....Multiple sources; see metadata file, 2014 - 2016  
Public Land Survey System.....BLM, 2008 - 2017  
Wetlands.....FWS National Wetlands Inventory, Not Available



|   |   |   |
|---|---|---|
| 1 | 2 | 3 |
| 4 | 5 | 6 |
| 7 | 8 |   |

ADJOINING QUADRANGLES

1 Bendeleben B-3 SE  
2 Bendeleben B-2 SW  
3 Bendeleben B-2 SE  
4 Bendeleben A-3 NE  
5 Bendeleben A-2 NE  
6 Bendeleben A-3 SE  
7 Bendeleben A-2 SW  
8 Bendeleben A-2 SE

**BENDELEBEN A-2 NW, AK**  
2017

CONTOUR INTERVAL 40 FEET  
NORTH AMERICAN VERTICAL DATUM OF 1988

This map was produced to conform with the  
National Geospatial Program US Topo Product Standard, 2011.  
A metadata file associated with this product is draft version 0.6.17

