
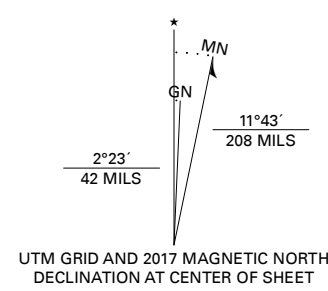


**Produced by the United States Geological Survey**

North American Datum of 1983 (NAD83)  
World Geodetic System of 1984 (WGS84). Projection and  
1 000-meter grid/Universal Transverse Mercator, Zone 3W  
This map is not a legal document. Boundaries may be  
generalized for this map scale. Private lands within government  
reservations may not be shown. Obtain permission before  
entering private lands.

Imagery.....SPOT, © July 2012  
Roads.....Alaska Dept. of Transportation, Not Available  
Names.....GNS, 1981 - 2016  
Hydrography.....National Hydrography Dataset, 2001 - 2011  
Contours.....National Elevation Dataset, 2013  
Boundaries.....Multiple sources; see metadata file 2014 - 2016  
Public Land Survey System.....BLM, 2008 - 2017  
Wetlands.....FWS National Wetlands Inventory Not Available



SCALE 1:25 000  
CONTOUR INTERVAL 40 FEET  
NORTH AMERICAN VERTICAL DATUM OF 1988

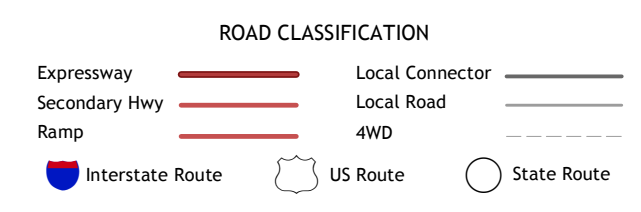
This map was produced to conform with the  
National Geospatial Program US Topo Product Standard, 2011.  
A metadata file associated with this product is draft version 0.6.17



ADJOINING QUADRANGLES

1	2	3
4	5	6
7	8	

- 1 Bendeleben B-2 NE
- 2 Bendeleben B-1 NW
- 3 Bendeleben B-1 NE
- 4 Bendeleben B-2 SE
- 5 Bendeleben B-1 SE
- 6 Bendeleben A-2 NE
- 7 Bendeleben A-1 NW
- 8 Bendeleben A-1 NE



**BENDELEBEN B-1 SW, AK**

2017



NSN 7540-01-603-4446  
USGS X.5-K 4.4.4 B.3  
NGA REF. NO. J USGS X.5-K 4.4.4 B.3