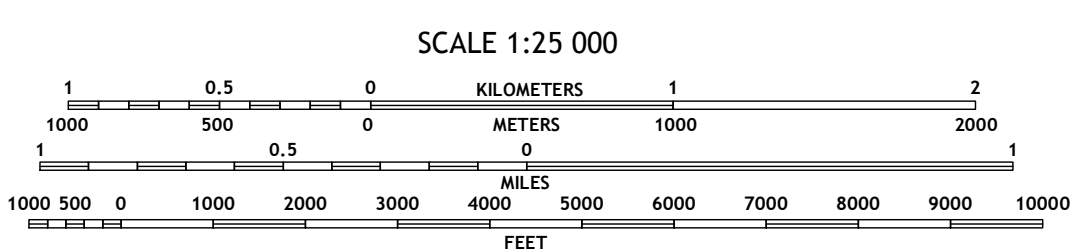
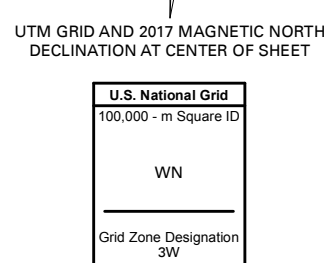
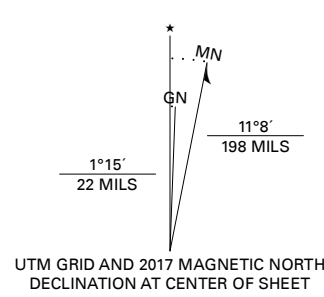


Produced by the United States Geological Survey

North American Datum of 1983 (NAD83)
World Geodetic System of 1984 (WGS84). Projection and
1 000-meter grid/Universal Transverse Mercator, Zone 3W
This map is not a legal document. Boundaries may be
generalized for this map scale. Private lands within government
reservations may not be shown. Obtain permission before
entering private lands.

Imagery.....SPOT, © June 2009
Roads.....Alaska Dept. of Transportation, Not Available
Names.....GNS, 1981 - 2016
Hydrography.....National Hydrography Dataset, 2001 - 2015
Contours.....National Elevation Dataset, 2013
Boundaries.....Multiple sources; see metadata file 2014 - 2016
Public Land Survey System.....BLM, 2008 - 2017
Wetlands.....FWS National Wetlands Inventory Not Available

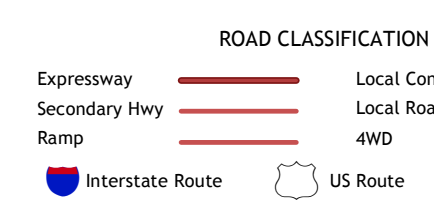


This map was produced to conform with the
National Geospatial Program US Topo Product Standard, 2011.
A metadata file associated with this product is draft version 0.6.17



1	2	3
4	5	6
7	8	

1 Bendeleben B-4 NW
2 Bendeleben B-4 NE
3 Bendeleben B-3 NW
4 Bendeleben B-3 SW
5 Bendeleben B-3 SW
6 Bendeleben A-4 NW
7 Bendeleben A-4 NE
8 Bendeleben A-3 NW



BENDELEBEN B-4 SE, AK

2017



NSN 7540-01-6341-220
NGA REF. NO. USGS 2.5 K 3 4 4 6 8