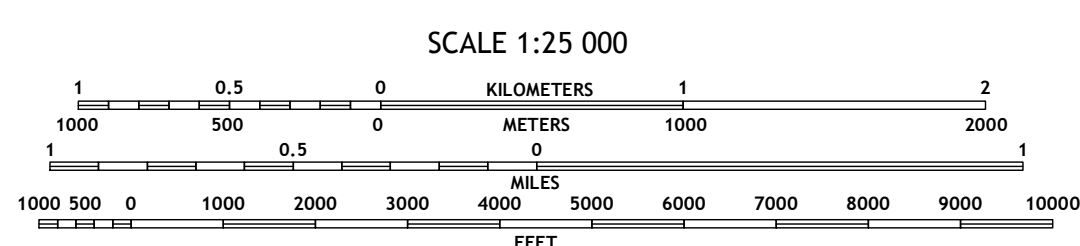
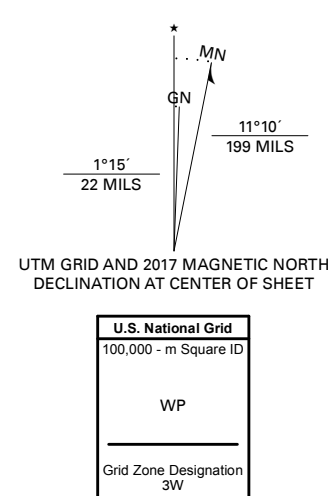


Produced by the United States Geological Survey

North American Datum of 1983 (NAD83)
World Geodetic System of 1984 (WGS84). Projection and
1 000-meter grid/Universal Transverse Mercator, Zone 3W
This map is not a legal document. Boundaries may be
generalized for this map scale. Private lands within government
reservations may not be shown. Obtain permission before
entering private lands.
Imagery.....SPOT, © June 2009
Roads.....Alaska Dept. of Transportation, Not Available
Names.....GNIS, Not Available
Hydrography.....National Hydrography Dataset, 2016
Contours.....National Elevation Dataset, 2013
Boundaries.....Multiple sources; see metadata file, 2014 - 2016
Public Land Survey System.....BLM, 2008 - 2017
Wetlands.....FWS National Wetlands Inventory, Not Available



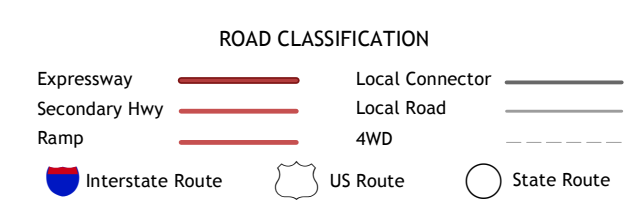
CONTOUR INTERVAL 20 FEET
NORTH AMERICAN VERTICAL DATUM OF 1988

This map was produced to conform with the
National Geospatial Program US Topo Product Standard, 2011.
A metadata file associated with this product is draft version 0.6.17



| | | |
|---|---|---|
| 1 | 2 | 3 |
| 4 | 5 | 6 |
| 7 | 8 | |

- 1 Kotzebue A-4 SW
- 2 Kotzebue A-4 SE
- 3 Kotzebue A-3 SW
- 4 Bendeleben D-4 NW
- 5 Bendeleben D-3 NW
- 6 Bendeleben D-4 SW
- 7 Bendeleben D-4 SE
- 8 Bendeleben D-3 SW



BENDELEBEN D-4 NE, AK

2017

