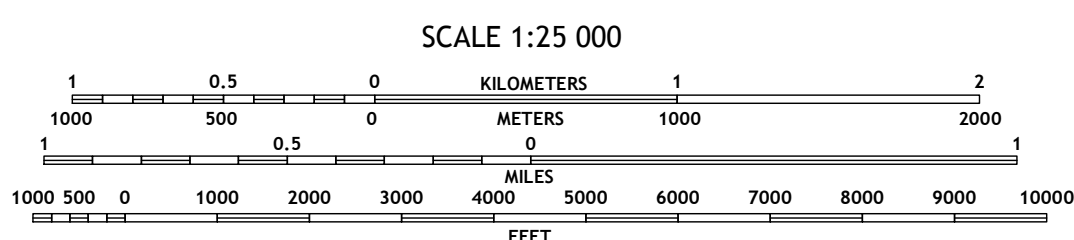

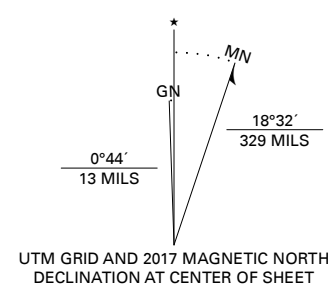


Produced by the United States Geological Survey

North American Datum of 1983 (NAD83)
World Geodetic System of 1984 (WGS84). Projection and
1 000-meter grid/Universal Transverse Mercator, Zone 7V
This map is not a legal document. Boundaries may be
generalized for this map scale. Private lands within government
reservations may not be shown. Obtain permission before
entering private lands.

Imagery.....SPOT, © October 2012
Roads.....Alaska Dept. of Transportation, Not Available
Names.....GNS, 1981 - 2017
Hydrography.....National Hydrography Dataset, 2017
Contours.....National Elevation Dataset, 2016
Boundaries.....Multiple sources; see metadata file, 2016
Public Land Survey System.....BLM, 2008 - 2017
Wetlands.....FWS National Wetlands Inventory 1978 - 1984



CONTOUR INTERVAL 120 FEET
NORTH AMERICAN VERTICAL DATUM OF 1988

This map was produced to conform with the
National Geospatial Program US Topo Product Standard, 2011.
A metadata file associated with this product is draft version 0.6.17



QUADRANGLE LOCATION

1	2	3
4	5	6
7	8	9

ADJOINING QUADRANGLES

ROAD CLASSIFICATION

	Expressway		Local Connector
	Secondary Hwy		Local Road
	Ramp		4WD
	Interstate Route		US Route
	State Route		

BERING GLACIER A-3 SE, AK

2017



NSN 7540-01-000-0000
GSA REF. NO. U.S.G.S. X.2.5 K.3.2.5.3.2