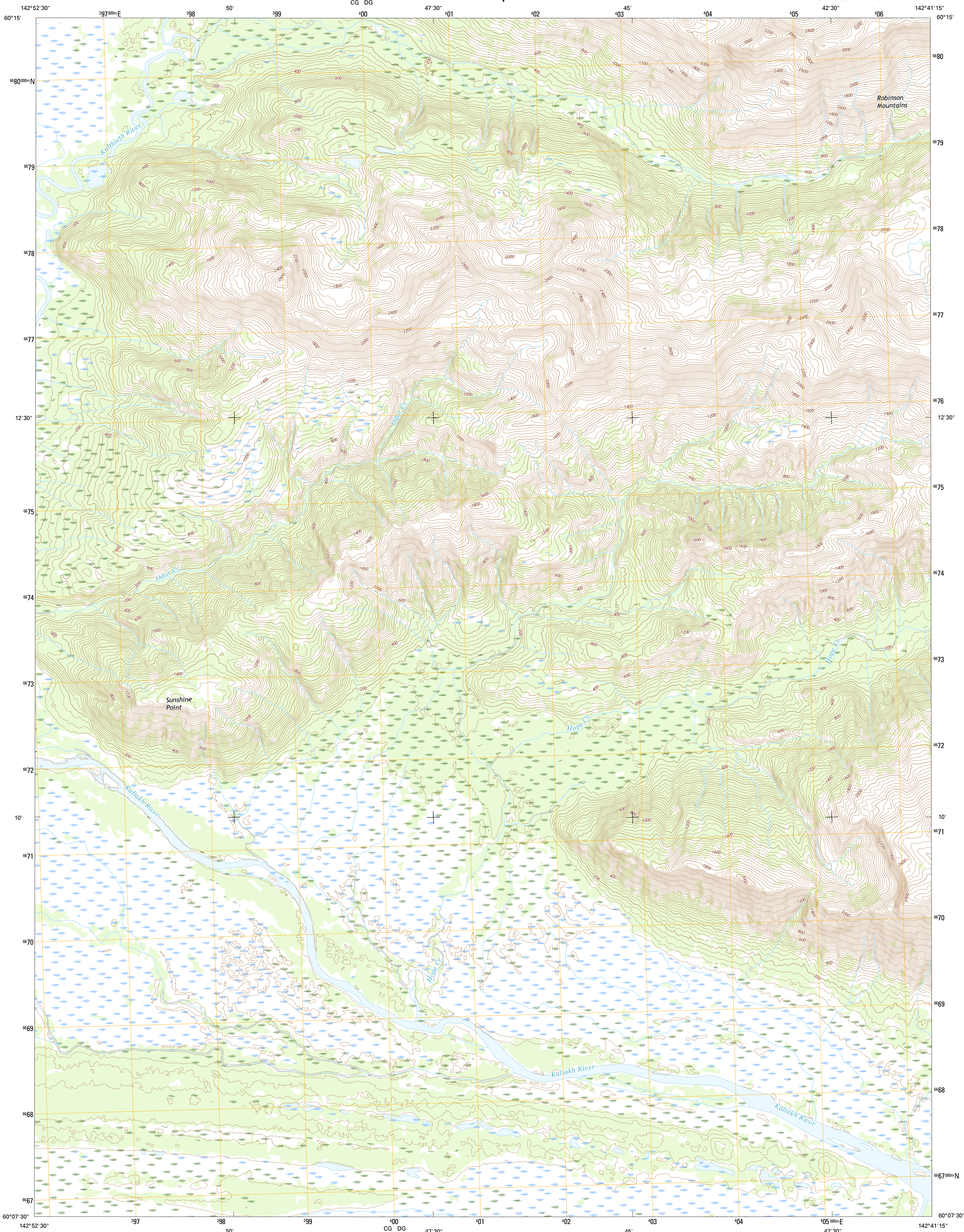




U.S. DEPARTMENT OF THE INTERIOR  
U.S. GEOLOGICAL SURVEY



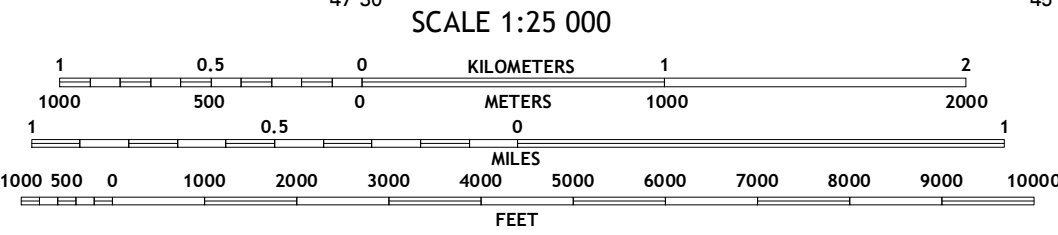
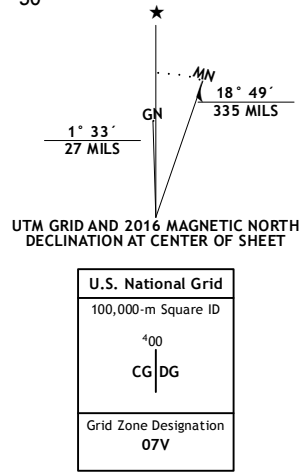
BERING GLACIER A-5 NW QUADRANGLE  
ALASKA  
7.5-MINUTE SERIES



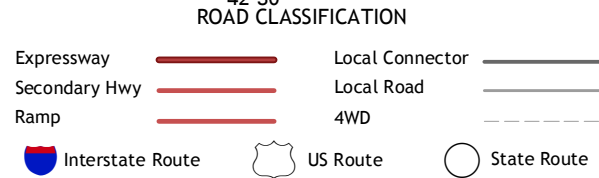
Produced by the United States Geological Survey  
North American Datum of 1983 (NAD83)  
World Geodetic System of 1984 (WGS84) - Projection and  
1000-meter grid: Universal Transverse Mercator, Zone 07V  
10 000-foot ticks: Alaska Coordinate System of 1983 (zone 1)

This map is not a legal document. Boundaries may be  
generalized for this map scale. Private lands within government  
reservations may not be shown. Obtain permission before  
entering private lands.

ImageT... SPOTCo, 2009 - 2015  
Roads... Alaska Dept. of Transportation, 2014  
Names... GNIS, 2016  
Hydrography... National Hydrography Dataset, 2010  
Contours... National Elevation Dataset, 2015  
Boundaries... Multiple sources; see metadata file, 1950-2016  
Public Land Survey System... BLM, 2006 - 2008  
Wetlands... FWS National Wetlands Inventory 1977 - 2014



CONTOUR INTERVAL 40 FEET  
NORTH AMERICAN VERTICAL DATUM OF 1988  
This map was produced to conform with the  
National Geospatial Program US Topo Product Standard, 2011.  
A metadata file associated with this product is draft version 0.6.18



1	2	3
4	5	6
7	8	9

ADJOINING QUADRANGLES

BERING GLACIER A-5 NW, AK  
2016

