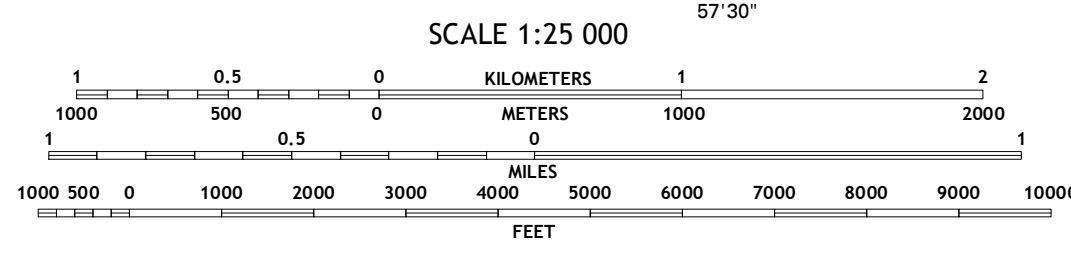
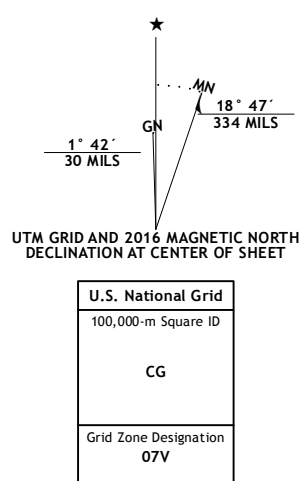


Produced by the United States Geological Survey
North American Datum of 1983 (NAD83)
World Geodetic System of 1984 (WGS84) - Projection and
1 000-meter grid; Universal Transverse Mercator, Zone 07V
10 000-foot ticks; Alaska Coordinate System of 1983 (zone 1)

This map is not a legal document. Boundaries may be generalized for this map scale. Private lands within government reservations may not be shown. Obtain permission before entering private lands.

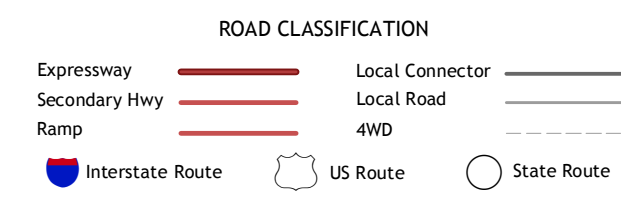
Image: SPOT, 2009 - 2015
Roads: Alaska Dept. of Transportation, 2014
Names: GNS, 2016
Hydrography: National Hydrography Dataset, 2010
Contours: National Elevation Dataset, 2015
Boundaries: Multiple sources; see metadata file, 1950-2016
Public Land Survey System: BLM, 2006 - 2008
Wetlands: FWS National Wetlands Inventory 1977 - 2014



CONTOUR INTERVAL 20 FEET
NORTH AMERICAN VERTICAL DATUM OF 1988
This map was produced to conform with the
National Geospatial Program US Topo Product Standard, 2011.
A metadata file associated with this product is draft version 0.6.18



QUADRANGLE LOCATION



1	2	3
4	5	6
7	8	

1 Bering Glacier (B-6) SW
2 Bering Glacier (B-5) SE
3 Bering Glacier (B-5) SW
4 Bering Glacier (A-6) NW
5 Bering Glacier (A-5) NW
6 Bering Glacier (A-6) SW
7 Bering Glacier (A-6) SE
8 Bering Glacier (A-5) SW

ADJOINING QUADRANGLES

BERING GLACIER A-6 NE, AK
2016

