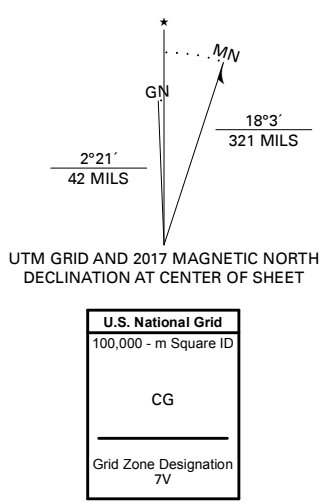


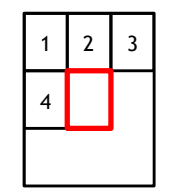
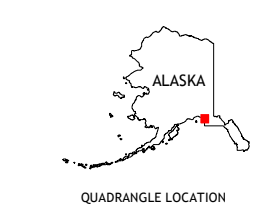
Produced by the United States Geological Survey
North American Datum of 1983 (NAD83)
World Geodetic System of 1984 (WGS84). Projection and
1 000-meter grid/Universal Transverse Mercator, Zone 7V
This map is not a legal document. Boundaries may be
generalized for this map scale. Private lands within government
reservations may not be shown. Obtain permission before
entering private lands.

Imagery.....SPOT, © September 2010
Roads.....Alaska Dept. of Transportation, 2017
Names.....GNIS, Not Available
Hydrography.....National Hydrography Dataset, 2017
Contours.....National Elevation Dataset, Not Available
Boundaries.....Multiple sources; see metadata file: 2016 - 2017
Public Land Survey System.....BLM, 2008
Wetlands.....FWS National Wetlands Inventory 1978 - 1983



CONTOURS NOT PRESENT BECAUSE AVAILABLE ELEVATION
DATA DO NOT MEET ACCURACY REQUIREMENTS

This map was produced to conform with the
National Geospatial Program US Topo Product Standard, 2011.
A metadata file associated with this product is draft version 0.6.17



- 1 Bering Glacier A-8 SW
- 2 Bering Glacier A-8 SE
- 3 Bering Glacier A-7 SW
- 4 Bering Glacier A-8 OE S NW

