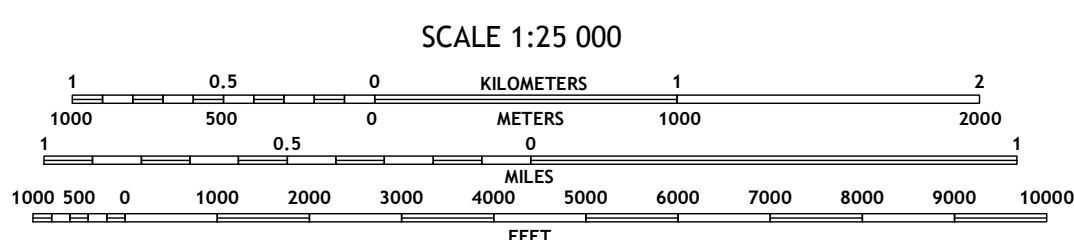
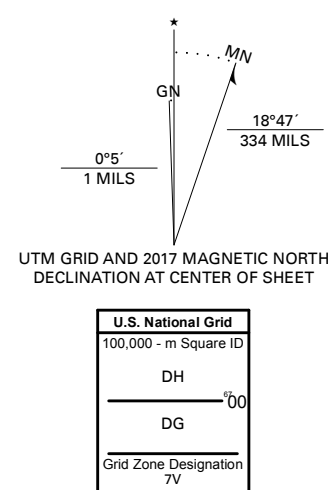


Produced by the United States Geological Survey

North American Datum of 1983 (NAD83)
World Geodetic System of 1984 (WGS84). Projection and
1 000-meter grid/Universal Transverse Mercator, Zone 7V
This map is not a legal document. Boundaries may be
generalized for this map scale. Private lands within government
reservations may not be shown. Obtain permission before
entering private lands.

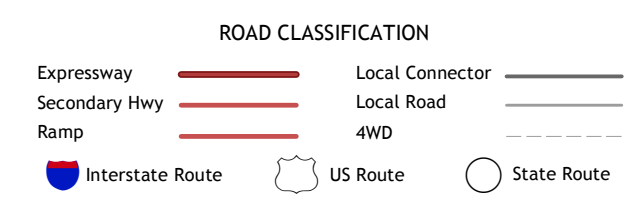
Imagery.....SPOT, © May 2010
Roads.....Alaska Dept. of Transportation, Not Available
Names.....GNS, 1981 - 2017
Hydrography.....National Hydrography Dataset, 2017
Contours.....National Elevation Dataset, 2017
Boundaries.....Multiple SOURCES: see metadata file, 2016
Public Land Survey System.....BLM, 2008
Wetlands.....FWS National Wetlands Inventory Not Available



ADJOINING QUADRANGLES

1	2	3
4	6	7
5	6	7

- 1 Bering Glacier C-1 SW
- 2 Bering Glacier C-1 SE
- 3 Bering Glacier C-1 OE E SW
- 4 Bering Glacier B-1 NW
- 5 Bering Glacier B-1 SE
- 6 Bering Glacier B-1 SE
- 7 Mount Saint Elias B-8 SW



BERING GLACIER B-1 NE, AK, YT

2017

