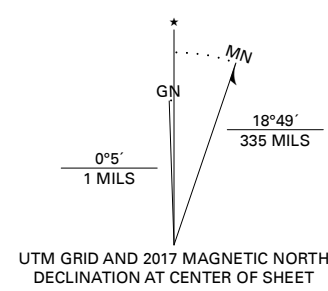



**Produced by the United States Geological Survey**

North American Datum of 1983 (NAD83)  
World Geodetic System of 1984 (WGS84). Projection and  
1 000-meter grid/Universal Transverse Mercator, Zone 7V  
This map is not a legal document. Boundaries may be  
generalized for this map scale. Private lands within government  
reservations may not be shown. Obtain permission before  
entering private lands.

Imagery.....SPOT, © May 2010  
Roads.....Alaska Dept. of Transportation, Not Available  
Names.....GNS, 1981-2017  
Hydrography.....National Hydrography Dataset, 2017  
Contours.....National Elevation Dataset, 2017  
Boundaries.....Multiple SOURCES: see metadata file, 2016  
Public Land Survey System.....BLM, 2008  
Wetlands.....FWS National Wetlands Inventory Not Available



UTM GRID AND 2017 MAGNETIC NORTH  
DECLINATION AT CENTER OF SHEET



SCALE 1:25 000

CONTOUR INTERVAL 40 FEET  
NORTH AMERICAN VERTICAL DATUM OF 1988

This map was produced to conform with the  
National Geospatial Program US Topo Product Standard, 2011.  
A metadata file associated with this product is draft version 0.6.17

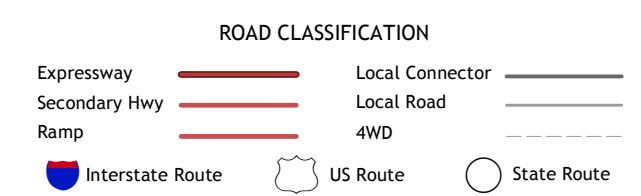


QUADRANGLE LOCATION

1	2	3
4	5	6
7		

- 1 Bering Glacier C-1 NW
- 2 Bering Glacier C-1 NE
- 3 Bering Glacier C-1 OE E NW
- 4 Bering Glacier C-1 SW
- 5 Bering Glacier C-1 OE E SW
- 6 Bering Glacier B-1 NW
- 7 Bering Glacier B-1 NE

ADJOINING QUADRANGLES



**BERING GLACIER C-1 SE, AK, YT**

2017



NSN 7540-01-603-4182  
NGA REF NO. USGS X 2.5 K 3 3 3 7