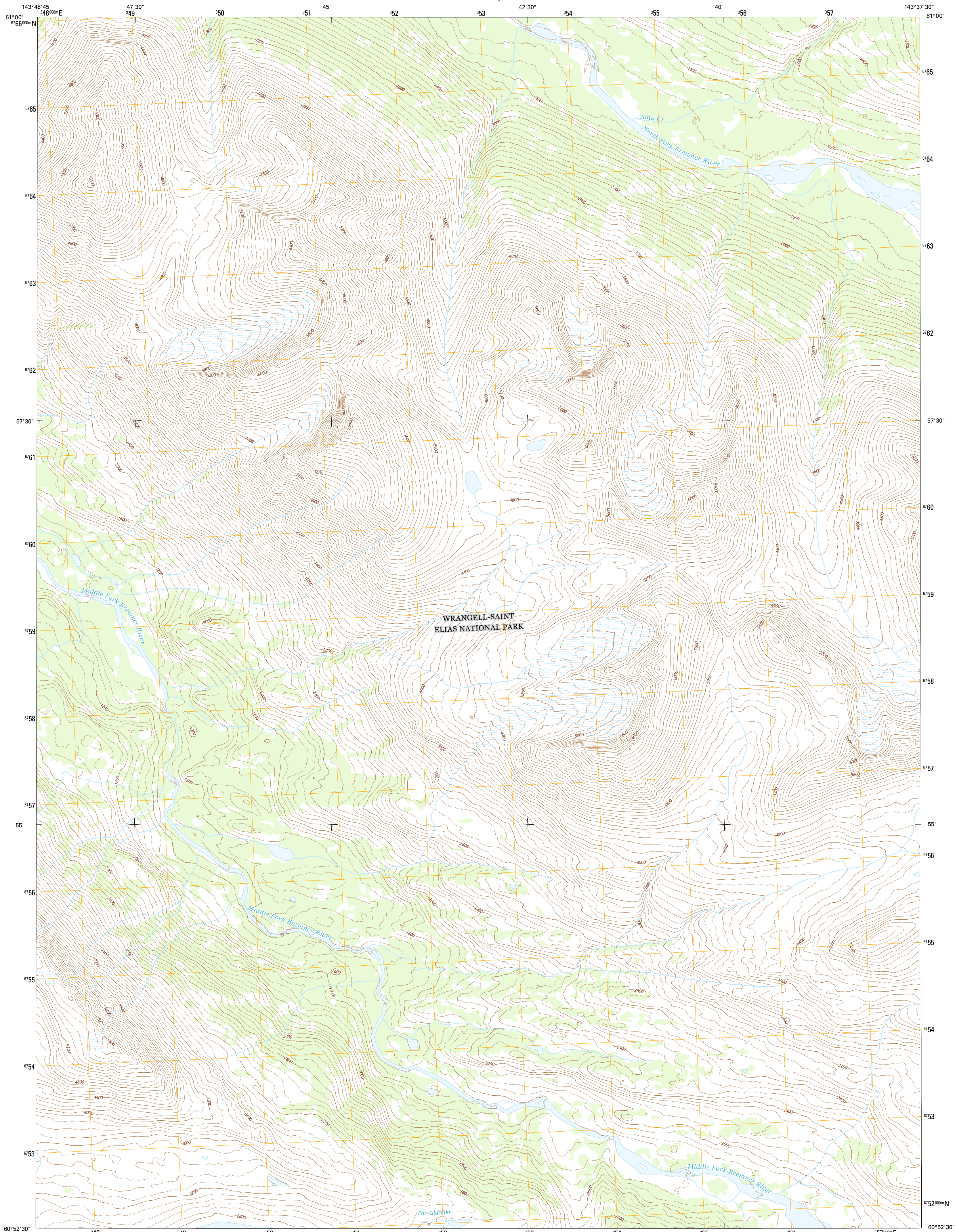




U.S. DEPARTMENT OF THE INTERIOR
U.S. GEOLOGICAL SURVEY



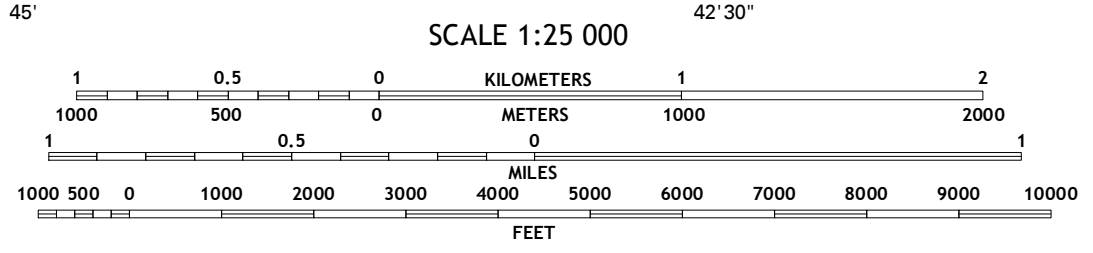
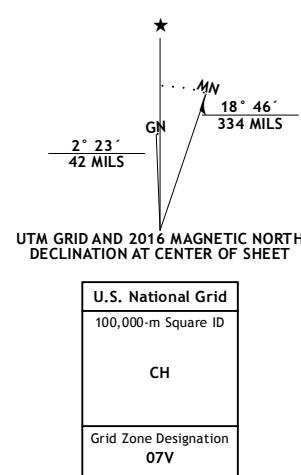
BERING GLACIER D-8 NE QUADRANGLE
ALASKA
7.5-MINUTE SERIES



Produced by the United States Geological Survey
North American Datum of 1983 (NAD83)
World Geodetic System of 1984 (WGS84). Projection and
1 000-meter grid: Universal Transverse Mercator, Zone 07V
10 000-foot ticks: Alaska Coordinate System of 1983 (zone 3)

This map is not a legal document. Boundaries may be
generalized for this map scale. Private lands within government
reservations may not be shown. Obtain permission before
entering private lands.

ImagerySPOT5, 2009	2015
RoadsAlaska Dept. of Transportation	2014
NamesGNIS	2016
HydrographyNational Hydrography Dataset	2010
ContoursNational Elevation Dataset	2013
BoundariesMultiple sources; see metadata file	1950 - 2016
Public Land Survey SystemBLM	2006 - 2008
WetlandsFWS National Wetlands Inventory	1977 - 2014



CONTOUR INTERVAL 80 FEET
NORTH AMERICAN DATUM OF 1988
This map was produced to conform with the
National Geospatial Program US Topo Product Standard, 2011.
A metadata file associated with this product is draft version 0.6.18



ROAD CLASSIFICATION

Expressway	Local Connector
Secondary Hwy	Local Road
Ramp	4WD
Interstate Route	US Route
	State Route

1	2	3
4	5	6
7	8	9

ADJOINING QUADRANGLES

1 McCarthy (A-8) SW
2 McCarthy (A-8) SE
3 McCarthy (A-7) SW
4 Bering Glacier (D-8) NW
5 Bering Glacier (D-7) NW
6 Bering Glacier (D-8) SW
7 Bering Glacier (D-8) SE
8 Bering Glacier (D-7) SW



BERING GLACIER D-8 NE, AK
2016