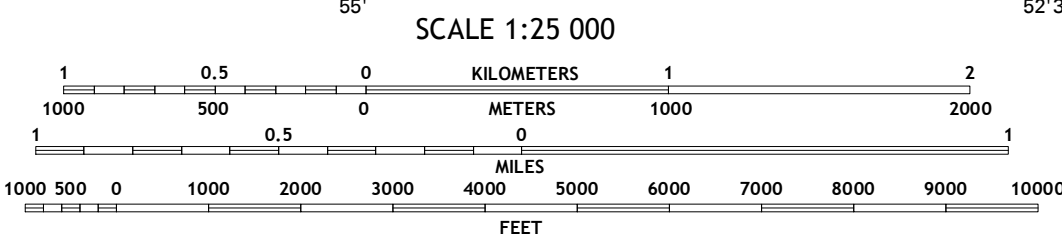
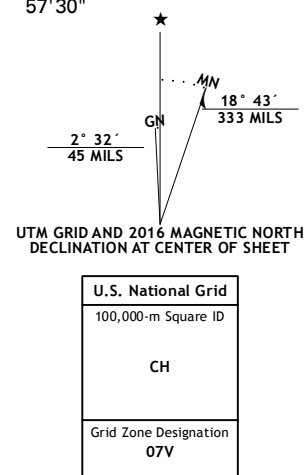


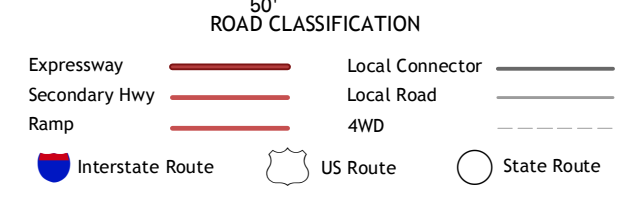
Produced by the United States Geological Survey North American Datum of 1983 (NAD83) Projection and 1 000-meter grid: Universal Transverse Mercator, Zone 07V 10 000-foot ticks: Alaska Coordinate System of 1983 (zone 3)

This map is not a legal document. Boundaries may be generalized for this map scale. Private lands within government reservations may not be shown. Obtain permission before entering private lands.

Imagery: SPOT, 2009 - 2015
Roads: Alaska Dept. of Transportation, 2014
Names: GNS, 2016
Hydrography: National Hydrography Dataset, 2010
Contours: National Elevation Dataset, 2013
Boundaries: Multiple sources; see metadata file, 1950 - 2016
Public Land Survey System: BLM, 2006 - 2008
Wetlands: FWS National Wetlands Inventory 1977 - 2014



CONTOUR INTERVAL 80 FEET NORTH AMERICAN VERTICAL DATUM OF 1988
This map was produced to conform with the National Geospatial Program US Topo Product Standard, 2011. A metadata file associated with this product is draft version 0.6.18



ADJOINING QUADRANGLES

1	2	3
4	5	6
7	8	

1 Valdez (A-1) SE
2 McCarthy (A-8) SW
3 McCarthy (A-8) SE
4 Cordova (D-1) NE
5 Bering Glacier (D-8) NE
6 Cordova (D-1) SE
7 Bering Glacier (D-8) SW
8 Bering Glacier (D-8) SE

BERING GLACIER D-8 NW, AK 2016

