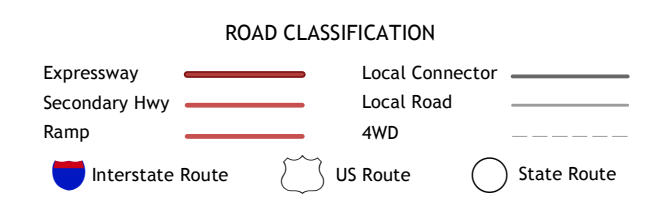
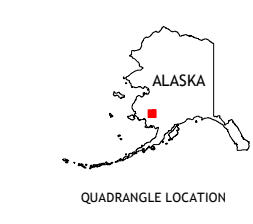
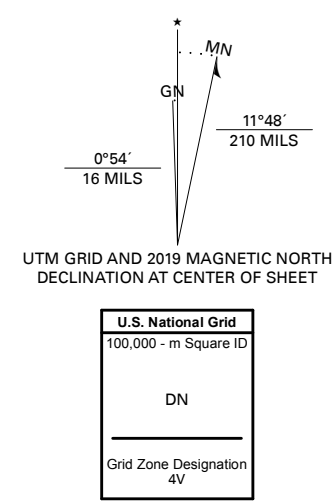




**Produced by the United States Geological Survey**  
 North American Datum of 1983 (NAD83)  
 World Geodetic System of 1984 (WGS84). Projection and 1 000-meter grid: Universal Transverse Mercator, Zone 4V  
 This map is not a legal document. Boundaries may be generalized for this map scale. Private lands within government reservations may not be shown. Obtain permission before entering private lands.  
 Imagery: SPOT, © September 2010  
 Roads: Alaska Dept. of Transportation, Not Available  
 Names: GNS, Not Available  
 Hydrography: National Hydrography Dataset, 2001 - 2016  
 Contours: National Elevation Dataset, 2019  
 Boundaries: Multiple sources; see metadata file 2017 - 2018  
 Public Land Survey System: BLM, 2008  
 Wetlands: FWS National Wetlands Inventory Not Available



1	2	3
4	5	6
7	8	

ADJOINING QUADRANGLES

**BETHEL C-3 NW, AK**  
2019

