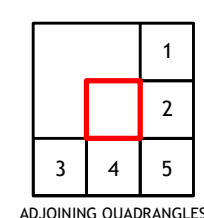
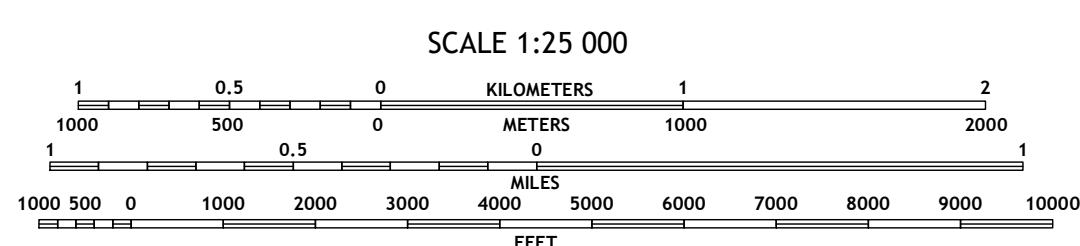
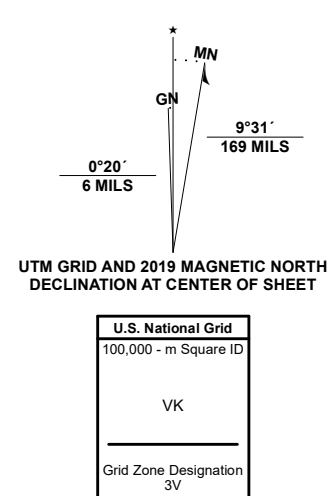


**Produced by the United States Geological Survey**

North American Datum of 1983 (NAD83)  
World Geodetic System of 1984 (WGS84). Projection and  
1 000-meter grid/Universal Transverse Mercator, Zone 3V  
This map is not a legal document. Boundaries may be  
generalized for this map scale. Private lands within government  
reservations may not be shown. Obtain permission before  
entering private lands.  
Imagery.....SPOT, © July 2016  
Roads.....Alaska Dept. of Transportation, Not Available  
Names.....GNIS, 1981  
Hydrography.....National Hydrography Dataset, 2002 - 2018  
Contours.....National Elevation Dataset, 2019  
Boundaries.....Multiple sources; see metadata file 2018 - 2019  
Public Land Survey System.....BLM, 2008  
Wetlands.....FWS National Wetlands Inventory 1980



1 Black C-1 SE  
2 Black B-1 NE W SE  
3 Black B-1 OE W SE  
4 Black B-1 SW  
5 Black B-1 SE

