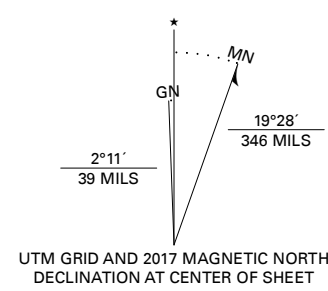


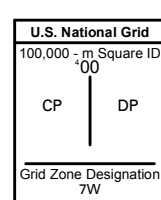
Produced by the United States Geological Survey

North American Datum of 1983 (NAD83)
World Geodetic System of 1984 (WGS84). Projection and
1 000-meter grid/Universal Transverse Mercator, Zone 7W
This map is not a legal document. Boundaries may be
generalized for this map scale. Private lands within government
reservations may not be shown. Obtain permission before
entering private lands.

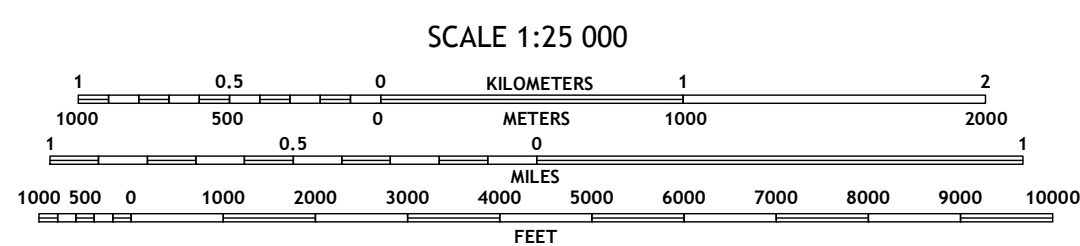
Imagery.....SPOT, © May 2009 - June 2010
Roads.....Alaska Dept. of Transportation, Not Available
Names.....GNIS, Not Available
Hydrography.....National Hydrography Dataset, 2002 - 2018
Contours.....National Elevation Dataset, 2018
Boundaries.....Multiple sources; see metadata file 2016 - 2017
Public Land Survey System.....BLM, 2008
Wetlands.....FWS National Wetlands Inventory 1978 - 1981



UTM GRID AND 2017 MAGNETIC NORTH
DECLINATION AT CENTER OF SHEET



U.S. National Grid
100,000 m Square ID
Grid Zone Designation
7W



SCALE 1:25 000

CONTOUR INTERVAL 10 FEET
NORTH AMERICAN VERTICAL DATUM OF 1988

This map was produced to conform with the
National Geospatial Program US Topo Product Standard, 2011.
A metadata file associated with this product is draft version 0.6.17

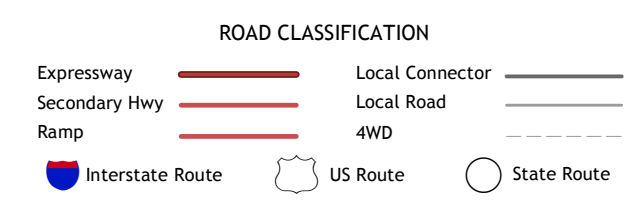


QUADRANGLE LOCATION

1	2	3
4	5	6
7	8	

1 Black River C-6 NE
2 Black River C-5 NW
3 Black River C-5 NE
4 Black River C-6 SE
5 Black River C-5 SE
6 Black River B-6 NE
7 Black River B-5 NW
8 Black River B-5 NE

ADJOINING QUADRANGLES



BLACK RIVER C-5 SW, AK

2018



NSN 7540-01-8342-103
GSA GEN. REG. NO. 27