
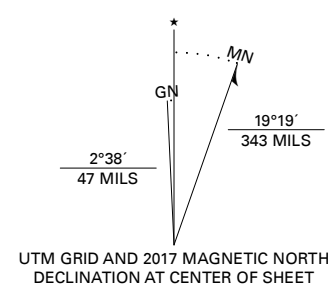


**Produced by the United States Geological Survey**

North American Datum of 1983 (NAD83)  
World Geodetic System of 1984 (WGS84). Projection and  
1 000-meter grid/Universal Transverse Mercator, Zone 7W  
This map is not a legal document. Boundaries may be  
generalized for this map scale. Private lands within government  
reservations may not be shown. Obtain permission before  
entering private lands.

Imagery.....SPOT, © May 2009  
Roads.....Alaska Dept. of Transportation, Not Available  
Names.....GNIS, Not Available  
Hydrography.....National Hydrography Dataset, 2002 - 2015  
Contours.....National Elevation Dataset, 2018  
Boundaries.....Multiple sources; see metadata file 2016 - 2017  
Public Land Survey System.....BLM, 2008  
Wetlands.....FWS National Wetlands Inventory 1978 - 1981



CONTOUR INTERVAL 10 FEET  
NORTH AMERICAN VERTICAL DATUM OF 1988

This map was produced to conform with the  
National Geospatial Program US Topo Product Standard, 2011.  
A metadata file associated with this product is draft version 0.6.17

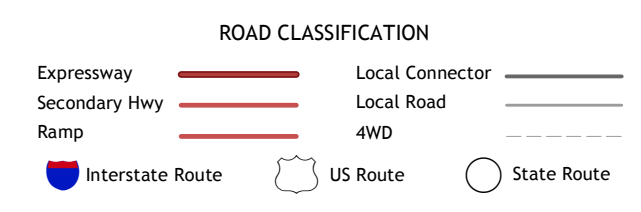


QUADRANGLE LOCATION

1	2	3
4	5	6
7	8	

ADJOINING QUADRANGLES

- 1 Fort Yukon C-1 NE
- 2 Black River C-6 NW
- 3 Black River C-6 NE
- 4 Fort Yukon C-1 SE
- 5 Black River C-6 SE
- 6 Fort Yukon B-1 NE
- 7 Black River B-6 NW
- 8 Black River B-6 NE



**BLACK RIVER C-6 SW, AK**

2018



NSN 1643016342108  
NSA REF NO. USGS X 2.5 K 3.3 3.7