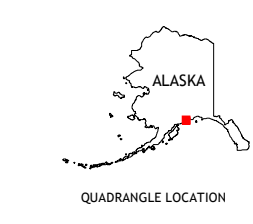
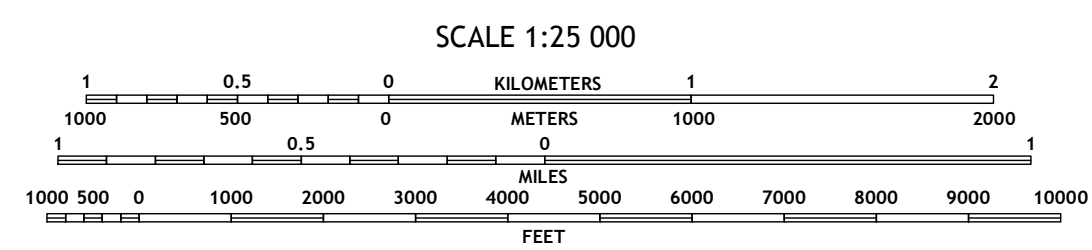
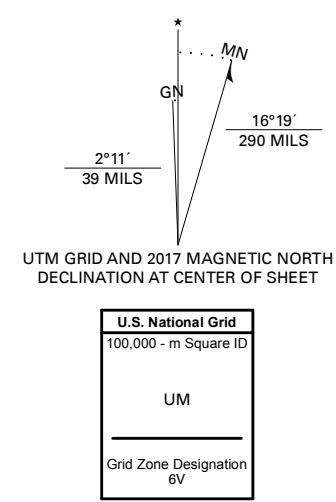


**Produced by the United States Geological Survey**  
North American Datum of 1983 (NAD83)  
World Geodetic System of 1984 (WGS84). Projection and 1 000-meter grid/Universal Transverse Mercator, Zone 6V  
This map is not a legal document. Boundaries may be generalized for this map scale. Private lands within government reservations may not be shown. Obtain permission before entering private lands.  
Imagery.....SPOT, © September 2010  
Roads.....Alaska Dept. of Transportation, Not Available Names.....GNS, 1981 - 2017  
Hydrography.....National Hydrography Dataset, 2000 - 2016  
Contours.....National Elevation Dataset, 2017  
Boundaries.....Multiple sources; see metadata file 2014 - 2016  
Public Land Survey System.....BLM, 2008 - 2017  
Wetlands.....FWS National Wetlands Inventory Not Available



1	2	3
4	5	6

ADJOINING QUADRANGLES

- 1 Blying Sound D-8 SE
- 2 Blying Sound D-7 SW
- 3 Blying Sound D-7 SE
- 4 Blying Sound C-8 NE
- 5 Blying Sound C-8 SE
- 6 Blying Sound C-7 SW

