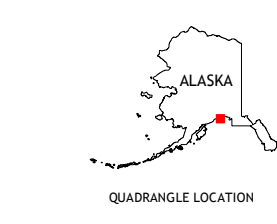
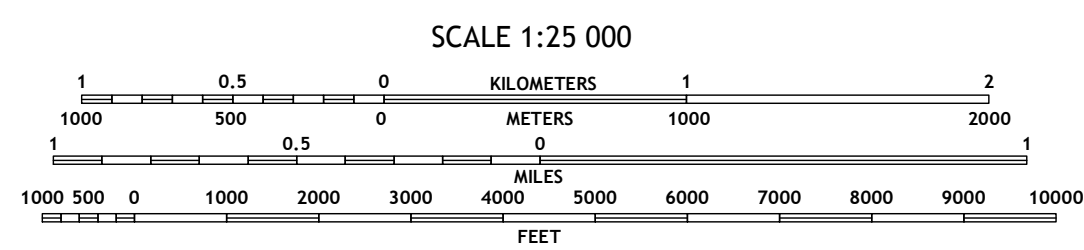
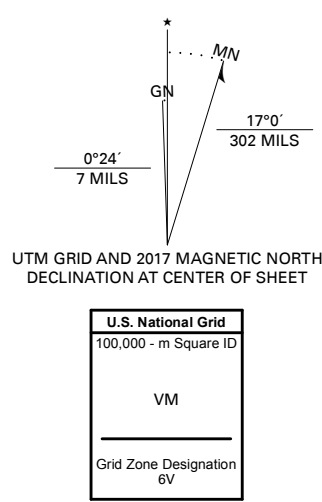


Produced by the United States Geological Survey
North American Datum of 1983 (NAD83)
World Geodetic System of 1984 (WGS84). Projection and
1 000-meter grid: Universal Transverse Mercator, Zone 6V

This map is not a legal document. Boundaries may be
generalized for this map scale. Private lands within government
reservations may not be shown. Obtain permission before
entering private lands.

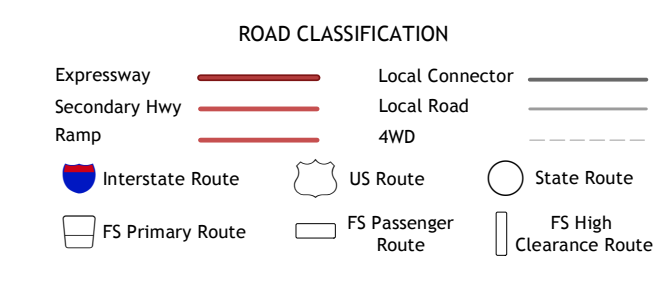
Imagery.....SPOT © September 2010
Roads.....Alaska Dept. of Transportation, 2018
Roads within US Forest Service Lands.....FSTopo
Data with limited Forest Service updates, 2018
Names.....GNIS, Not Available
Hydrography.....National Hydrography Dataset, 2000 - 2018
Contours.....National Elevation Dataset, 2017 - 2018
Boundaries.....Multiple sources; see metadata file 2016 - 2017
Public Land Survey System.....BLM, 2008
Wetlands.....FWS National Wetlands Inventory 1982 - 1983



1	2	3
4	5	6
7	8	

ADJOINING QUADRANGLES

1 Seward A-2 SW
2 Seward A-2 SE
3 Seward A-1 SW
4 Blying Sound D-2 NW
5 Blying Sound D-1 NW
6 Blying Sound D-2 SW
7 Blying Sound D-2 SE
8 Blying Sound D-1 SW



Check with local Forest Service unit
for current travel conditions and restrictions.

BLYING SOUND D-2 NE, AK
2018

