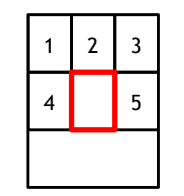
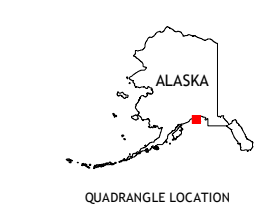
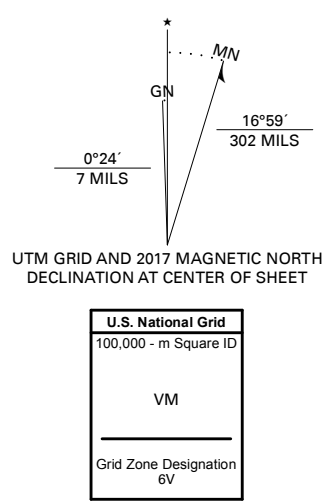


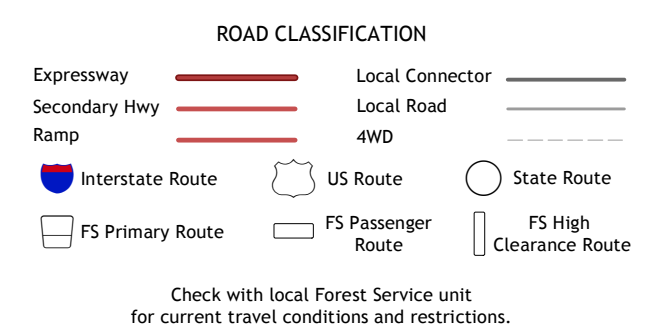
Produced by the United States Geological Survey
North American Datum of 1983 (NAD83)
World Geodetic System of 1984 (WGS84). Projection and 1 000-meter grid: Universal Transverse Mercator, Zone 6V

This map is not a legal document. Boundaries may be generalized for this map scale. Private lands within government reservations may not be shown. Obtain permission before entering private lands.

Imagery.....SPOT, © September 2010
Roads.....Alaska Dept. of Transportation, Not Available
Ramps.....FS Topo Data
Names.....US Forest Service Lands, Not Available
Boundaries.....GNIS, Not Available
Hydrography.....National Hydrography Dataset, 2000 - 2018
Contours.....National Elevation Dataset, 2018
Public Land Survey System.....BLM, 2008
Wetlands.....FWS National Wetlands Inventory 1982 - 1983



1 Blying Sound D-2 NW
2 Blying Sound D-2 NE
3 Blying Sound D-1 NW
4 Blying Sound D-2 SW
5 Blying Sound D-1 SW



BLYING SOUND D-2 SE, AK
2018

