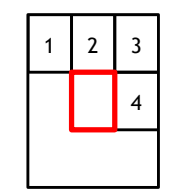
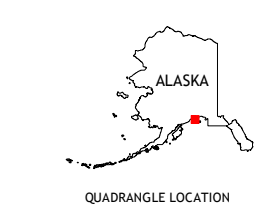
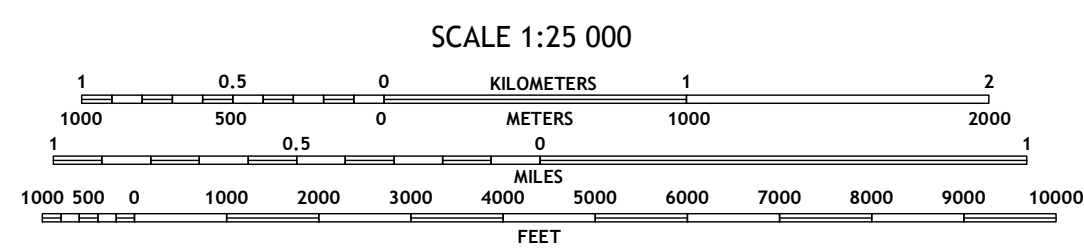
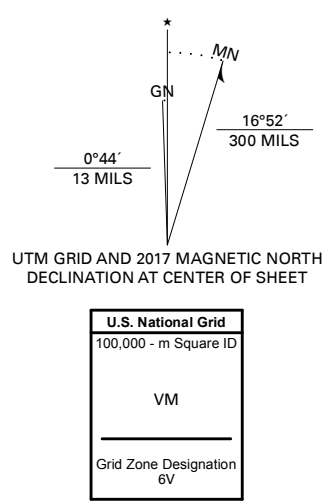




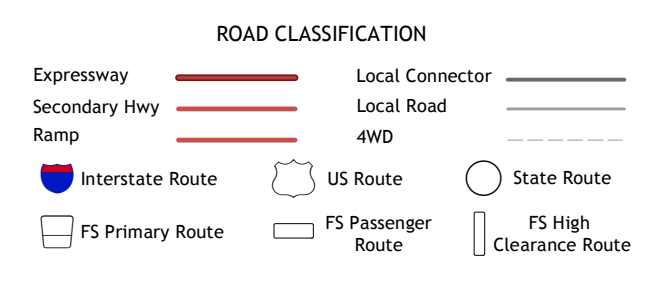
Produced by the United States Geological Survey North American Datum of 1983 (NAD83) World Geodetic System of 1984 (WGS84) Projection and 1 000-meter grid: Universal Transverse Mercator, Zone 6V

This map is not a legal document. Boundaries may be generalized for this map scale. Private lands within government reservations may not be shown. Obtain permission before entering private lands.

Imagery: SPOT, September 2010
Roads: Alaska Dept. of Transportation, 2018
Names within US Forest Service Lands: FSTopo Data with limited Forest Service updates, 2018
Hydrography: GHS, 1981 - 2011 National Hydrography Dataset, 2000
Contours: National Elevation Dataset, 2018
Boundaries: Multiple sources; see metadata file 2016 - 2017
Public Land Survey System: BLM, 2008
Wetlands: FWS National Wetlands Inventory 1982 - 1983



1 Blying Sound D-3 NW
2 Blying Sound D-3 NE
3 Blying Sound D-2 NW
4 Blying Sound D-2 SW



Check with local Forest Service unit for current travel conditions and restrictions.

BLYING SOUND D-3 SE, AK 2018

