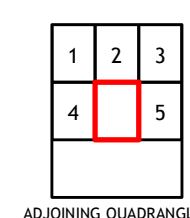
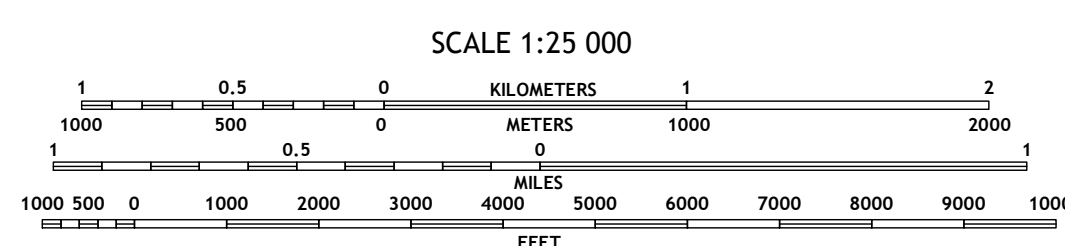
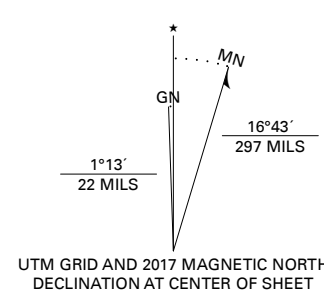


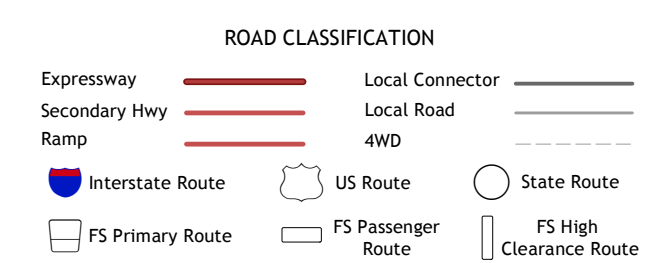
Produced by the United States Geological Survey  
North American Datum of 1983 (NAD83)  
World Geodetic System of 1984 (WGS84) Projection and  
1 000-meter grid: Universal Transverse Mercator, Zone 6V

This map is not a legal document. Boundaries may be generalized for this map scale. Private lands within government reservations may not be shown. Obtain permission before entering private lands.

Imagery.....SPOT, © September 2010  
Roads.....Alaska Dept. of Transportation, 2017  
Roads within US Forest Service Lands.....FSTopo Data with limited Forest Service updates, 2017  
Names.....GNIS, 1981  
Hydrography.....National Hydrography Dataset, 2000-2018  
Contours.....National Elevation Dataset, 2017  
Boundaries.....Multiple sources: see metadata file 2016-2017  
Public Land Survey System.....BLM, 2008  
Wetlands.....FWS National Wetlands Inventory 1982-1984



1 Seward A-5 SE  
2 Seward A-4 SW  
3 Seward A-4 SE  
4 Blyling Sound D-5 NE  
5 Blyling Sound D-4 NE



Check with local Forest Service unit for current travel conditions and restrictions.

**BLYLING SOUND D-4 NW, AK**  
2018



NSA REF. NO. USGS X2 5 K 3 3 7 0