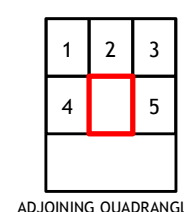
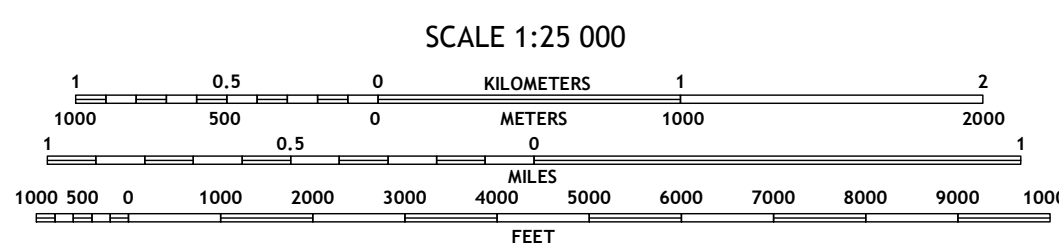
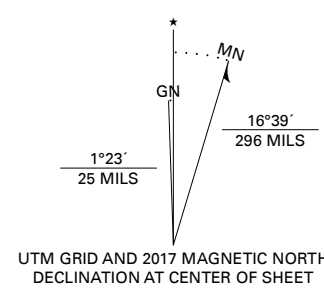


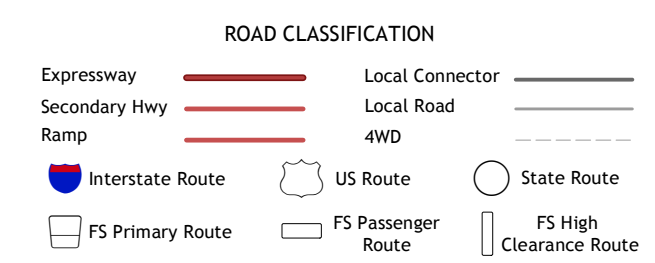
Produced by the United States Geological Survey North American Datum of 1983 (NAD83) World Geodetic System of 1984 (WGS84) Projection and 1 000-meter grid: Universal Transverse Mercator, Zone 6V

This map is not a legal document. Boundaries may be generalized for this map scale. Private lands within government reservations may not be shown. Obtain permission before entering private lands.

Imagery: SPOT, © September 2010
Roads: Alaska Dept. of Transportation, 2017
Data: FSTopo, 2017
Names: GNS, 1981
Hydrography: National Hydrography Dataset, 2000-2018
Contours: National Elevation Dataset, 2017
Boundaries: Multiple sources; see metadata file, 2016-2017
Public Land Survey System: BLM, 2008
Wetlands: FWS National Wetlands Inventory 1978-1984



1 Seward A-5 SW
2 Seward A-5 SE
3 Seward A-4 SW
4 Blying Sound D-5 NW
5 Blying Sound D-4 NW



Check with local Forest Service unit for current travel conditions and restrictions.

BLYING SOUND D-5 NE, AK 2018

