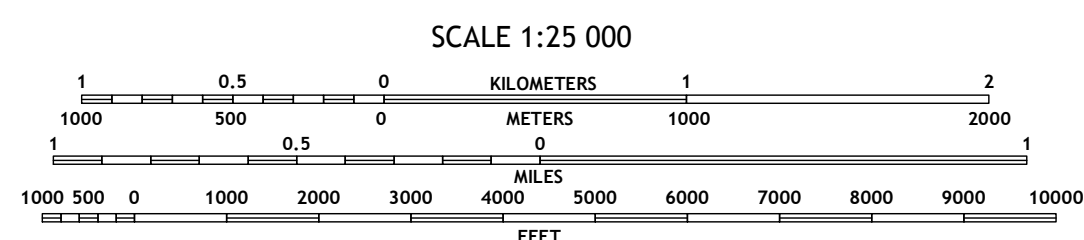
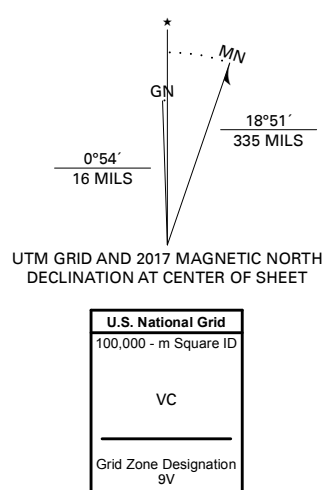


Produced by the United States Geological Survey
North American Datum of 1983 (NAD83)
World Geodetic System of 1984 (WGS84) Projection and
1 000-meter grid: Universal Transverse Mercator, Zone 9V/9U

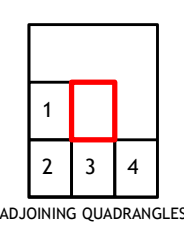
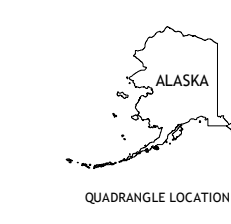
This map is not a legal document. Boundaries may be generalized for this map scale. Private lands within government reservations may not be shown. Obtain permission before entering private lands.

Imagery.....SPOT © Not Available
Roads.....Alaska Dept. of Transportation, 2017
Roads within US Forest Service Lands.....FS Topo Data
Names.....with limited Forest Service updates, 2017
Hydrography.....GHS, 1981 - 2018
Contours.....National Hydrography Dataset, 2017
Boundaries.....National Elevation Dataset, 2018
Public Land Survey System.....BLM, 2008
Wetlands.....FWS National Wetlands Inventory 1979 - 1987

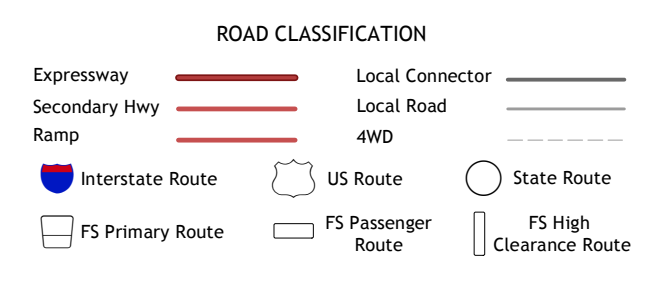


CONTOUR INTERVAL 80 FEET
NORTH AMERICAN VERTICAL DATUM OF 1988

This map was produced to conform with the National Geospatial Program US Topo Product Standard, 2011. A metadata file associated with this product is draft version 0.6.17



1 Bradfield Canal A-1 SW
2 Ketchikan D-1 NW
3 Ketchikan D-1 NE
4 Ketchikan D-1 OE E NW



Check with local Forest Service unit for current travel conditions and restrictions.

BRADFIELD CANAL A-1 SE, AK, BC
2018

