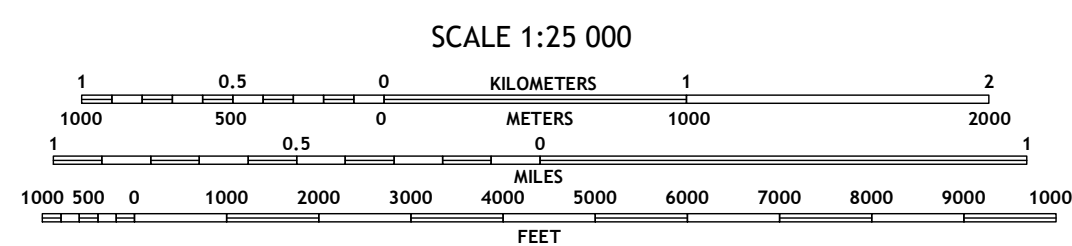

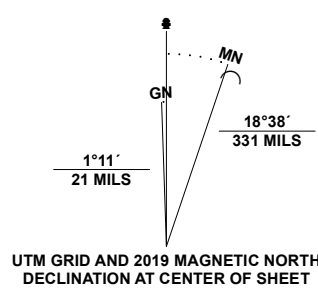


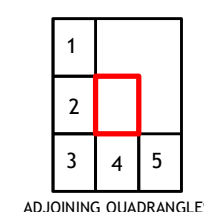
Produced by the United States Geological Survey
North American Datum of 1983 (NAD83)
World Geodetic System of 1984 (WGS84). Projection and
1 000-meter grid: Universal Transverse Mercator, Zone 9V

This map is not a legal document. Boundaries may be generalized for this map scale. Private lands within government reservations may not be shown. Obtain permission before entering private lands.

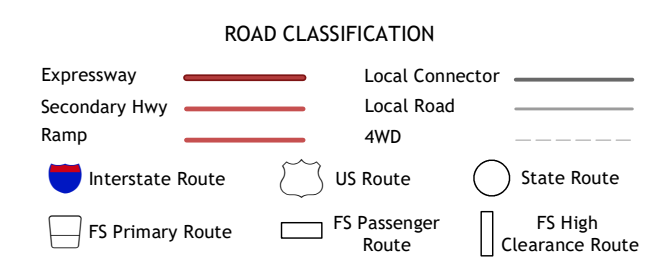
Imagery: SPOT, © July 2018 - July 2020
Roads: Alaska Dept. of Transportation, Not Available
Roads within US Forest Service Lands: FSTopo Data
Names: National Hydrography Dataset, 2003 - 2018
Contours: National Elevation Dataset, 2018
Boundaries: Multiple sources; see metadata file 2015 - 2021
Public Land Survey System: BLM, 2008
Wetlands: FWS National Wetlands Inventory 1984



CONTOUR INTERVAL 80 FEET
NORTH AMERICAN VERTICAL DATUM OF 1988
This map was produced to conform with the National Geospatial Program US Topo Product Standard.



1 Bradfield Canal B-2 SW
2 Bradfield Canal A-2 NW
3 Bradfield Canal A-2 SW
4 Bradfield Canal A-2 SE
5 Bradfield Canal A-1 SW



Check with local Forest Service unit for current travel conditions and restrictions.

BRADFIELD CANAL A-2 NE, AK, BC
2021

