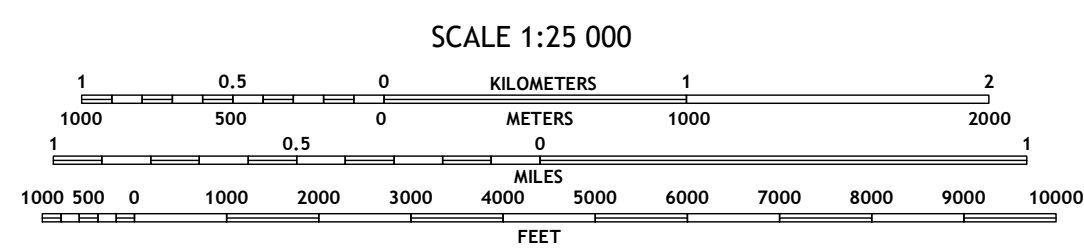
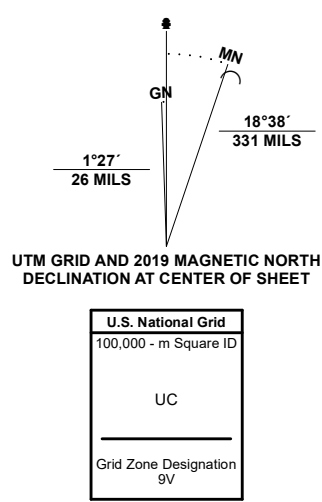


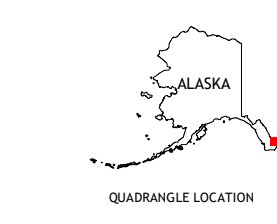
Produced by the United States Geological Survey  
North American Datum of 1983 (NAD83)  
World Geodetic System of 1984 (WGS84) Projection and  
1 000-meter grid: Universal Transverse Mercator, Zone 9V

This map is not a legal document. Boundaries may be generalized for this map scale. Private lands within government reservations may not be shown. Obtain permission before entering private lands.

Imagery.....SPOT, © May 2019 - July 2020  
Roads.....Alaska Dept. of Transportation, Not Available  
Roads within US Forest Service Lands.....FSTopo Data with limited Forest Service updates, Not Available  
Names.....GNIS, Not Available  
Hydrography.....National Hydrography Dataset, 2003 - 2018  
Contours.....National Elevation Dataset, 2018  
Boundaries.....Multiple sources; see metadata file 2017 - 2021  
Public Land Survey System.....BLM, 2008  
Wetlands.....FWS National Wetlands Inventory 1984 - 1986



SCALE 1:25 000  
CONTOUR INTERVAL 80 FEET  
NORTH AMERICAN VERTICAL DATUM OF 1988  
This map was produced to conform with the National Geospatial Program US Topo Product Standard.



1	2	3
4	5	6
7	8	

ADJOINING QUADRANGLES

- 1 Bradfield Canal B-3 SW
- 2 Bradfield Canal B-3 SE
- 3 Bradfield Canal B-2 SW
- 4 Bradfield Canal A-3 NW
- 5 Bradfield Canal A-2 NW
- 6 Bradfield Canal A-3 SW
- 7 Bradfield Canal A-3 SE
- 8 Bradfield Canal A-2 SE

**ROAD CLASSIFICATION**

Expressway	Local Connector	State Route
Secondary Hwy	Local Road	FS High Clearance Route
Ramp	4WD	
Interstate Route	US Route	
FS Primary Route	FS Passenger Route	

Check with local Forest Service unit for current travel conditions and restrictions.

**BRADFIELD CANAL A-3 NE, AK**  
2021

