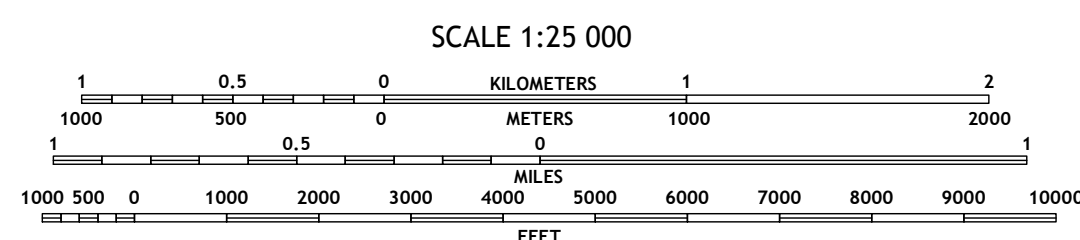

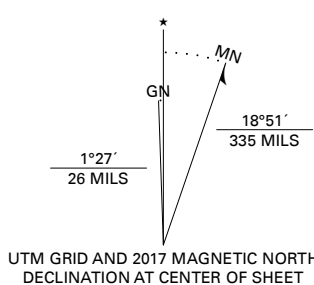


Produced by the United States Geological Survey
North American Datum of 1983 (NAD83)
World Geodetic System of 1984 (WGS84) Projection and
1 000-meter grid: Universal Transverse Mercator, Zone 9V/9U

This map is not a legal document. Boundaries may be generalized for this map scale. Private lands within government reservations may not be shown. Obtain permission before entering private lands.

Imagery.....SPOT, © Not Available
Roads.....Alaska Dept. of Transportation, Not Available
Roads within US Forest Service Lands.....FSTopo Data with limited Forest Service updates, Not Available
Names.....GNIS, Not Available
Hydrography.....National Hydrography Dataset, 2003 - 2018
Contours.....National Elevation Dataset, 2018
Boundaries.....Multiple sources: see metadata file, 2015
Public Land Survey System.....BLM, 2008
Wetlands.....FWS National Wetlands Inventory 1979 - 1987



CONTOUR INTERVAL 80 FEET
NORTH AMERICAN VERTICAL DATUM OF 1988

This map was produced to conform with the National Geospatial Program US Topo Product Standard, 2011. A metadata file associated with this product is draft version 0.6.17



1	2	3
4	5	6
7	8	

ADJOINING QUADRANGLES

1 Bradfield Canal A-3 NW
2 Bradfield Canal A-3 NE
3 Bradfield Canal A-2 NW
4 Bradfield Canal A-3 SW
5 Bradfield Canal A-2 SW
6 Ketchikan D-3 NW
7 Ketchikan D-3 NE
8 Ketchikan D-2 NW

ROAD CLASSIFICATION

Expressway	Local Connector	Local Road
Secondary Hwy	4WD	FS High Clearance Route
Ramp	US Route	FS Passenger Route
Interstate Route	State Route	
FS Primary Route		

Check with local Forest Service unit for current travel conditions and restrictions.

BRADFIELD CANAL A-3 SE, AK
2018

