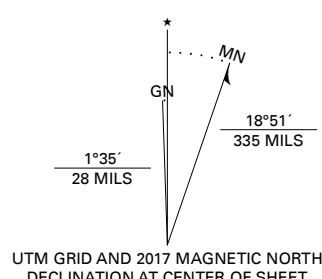


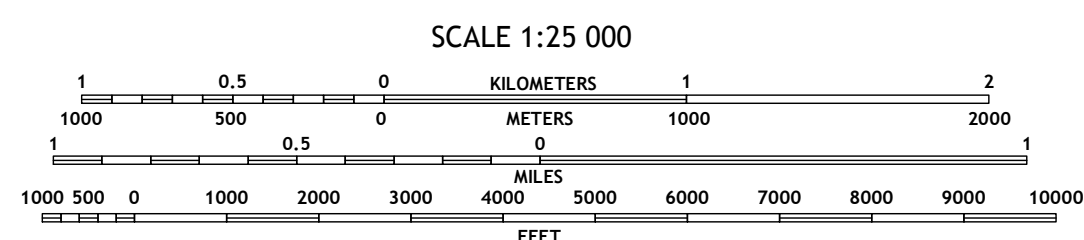

Produced by the United States Geological Survey  
North American Datum of 1983 (NAD83)  
World Geodetic System of 1984 (WGS84) Projection and  
1 000-meter grid: Universal Transverse Mercator, Zone 9V/9U

This map is not a legal document. Boundaries may be generalized for this map scale. Private lands within government reservations may not be shown. Obtain permission before entering private lands.

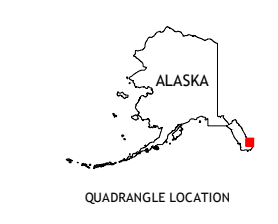
Imagery.....SPOT, © Not Available  
Roads.....Alaska Dept. of Transportation, Not Available  
within US Forest Service Lands, Not Available  
with limited Forest Service updates, Not Available  
Names.....GNIS, Not Available  
Hydrography.....National Hydrography Dataset, 2003 - 2018  
Contours.....National Elevation Dataset, 2016 - 2018  
Boundaries.....Multiple sources, see metadata file, 2015  
Public Land Survey System.....BLM, 2008  
Wetlands.....FWS National Wetlands Inventory 1979 - 1987



UTM GRID AND 2017 MAGNETIC NORTH DECLINATION AT CENTER OF SHEET



CONTOUR INTERVAL 80 FEET  
NORTH AMERICAN VERTICAL DATUM OF 1988  
This map was produced to conform with the  
National Geospatial Program US Topo Product Standard, 2011.  
A metadata file associated with this product is draft version 0.6.17



QUADRANGLE LOCATION

1	2	3
4	5	6
7	8	

ADJOINING QUADRANGLES

- 1 Bradfield Canal A-4 NE
- 2 Bradfield Canal A-3 NW
- 3 Bradfield Canal A-3 NE
- 4 Bradfield Canal A-4 SE
- 5 Bradfield Canal A-3 SE
- 6 Ketchikan D-4 NE
- 7 Ketchikan D-3 NW
- 8 Ketchikan D-3 NE

**ROAD CLASSIFICATION**

Expressway	Local Connector	Local Road
Secondary Hwy	4WD	FS High Clearance Route
Ramp	US Route	State Route
Interstate Route	FS Primary Route	FS Passenger Route

Check with local Forest Service unit for current travel conditions and restrictions.

**BRADFIELD CANAL A-3 SW, AK**  
2018



NSN 7540-01-6-0342-1779  
NSA REF NO. JUSGSX25K335870