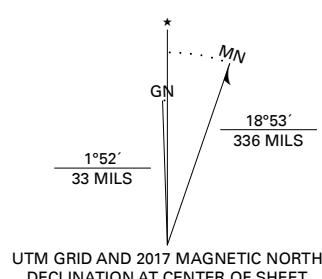


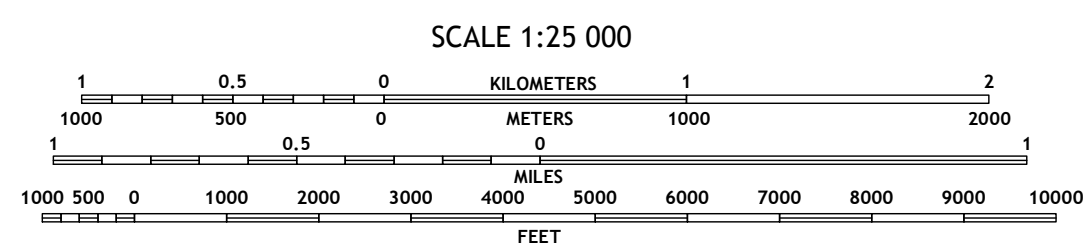

Produced by the United States Geological Survey  
North American Datum of 1983 (NAD83)  
World Geodetic System of 1984 (WGS84) Projection and  
1 000-meter grid: Universal Transverse Mercator, Zone 9V

This map is not a legal document. Boundaries may be generalized for this map scale. Private lands within government reservations may not be shown. Obtain permission before entering private lands.

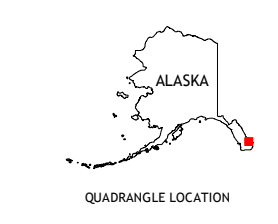
Imagery.....SPOT, © September 2008  
Roads.....Alaska Dept. of Transportation, Not Available  
Roads within US Forest Service Lands.....FSTopo Data  
with limited Forest Service updates, 2017  
Names.....GNIS, 1981 - 2017  
Hydrography.....National Hydrography Dataset, 2003 - 2015  
Contours.....National Elevation Dataset, 2016  
Boundaries.....Multiple sources; see metadata file, 2015  
Public Land Survey System.....BLM, 2008 - 2016  
Wetlands.....FWS National Wetlands Inventory 1986



UTM GRID AND 2017 MAGNETIC NORTH  
DECLINATION AT CENTER OF SHEET



CONTOUR INTERVAL 80 FEET  
NORTH AMERICAN VERTICAL DATUM OF 1988  
This map was produced to conform with the  
National Geospatial Program US Topo Product Standard, 2011.  
A metadata file associated with this product is draft version 0.6.17



QUADRANGLE LOCATION

1	2	3
4	5	6
7	8	

ADJOINING QUADRANGLES

**ROAD CLASSIFICATION**

Expressway	Local Connector
Secondary Hwy	Local Road
Ramp	4WD
Interstate Route	US Route
FS Primary Route	FS Passenger Route
	FS High Clearance Route

Check with local Forest Service unit for current travel conditions and restrictions.

**BRADFIELD CANAL A-4 NW, AK**  
2017



NSN 7560-01-830-3333  
USGS 2.5 K 3.3 5.8 8.3  
NGA REF. NO. 7 USGS 2.5 K 3.3 5.8 8.3