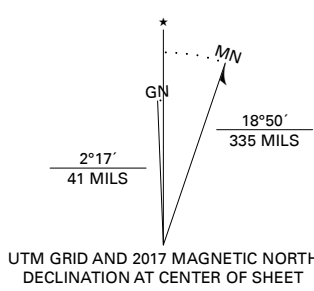


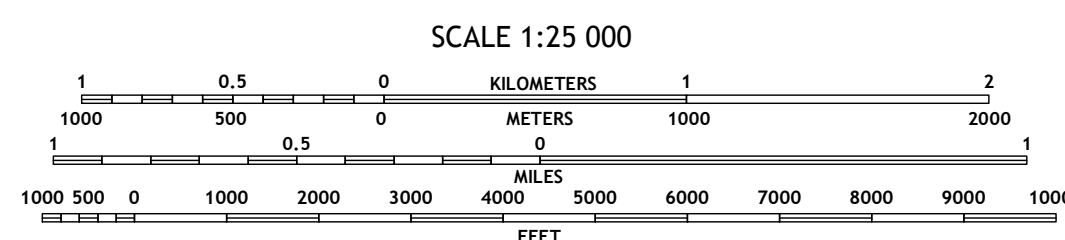

Produced by the United States Geological Survey
North American Datum of 1983 (NAD83)
World Geodetic System of 1984 (WGS84) Projection and
1 000-meter grid: Universal Transverse Mercator, Zone 9V/9U

This map is not a legal document. Boundaries may be generalized for this map scale. Private lands within government reservations may not be shown. Obtain permission before entering private lands.

Imagery.....SPOT, © September 2008
Roads within US Forest Service Lands.....FS Topo Data with limited Forest Service updates, Not Available
Names.....GNIS, Not Available
Hydrography.....National Hydrography Dataset, 2003 - 2015
Contours.....National Elevation Dataset, 2016
Boundaries.....Multiple sources, see metadata file, 2017
Public Land Survey System.....BLM, 2008 - 2017
Wetlands.....FWS National Wetlands Inventory 1985 - 1986



UTM GRID AND 2017 MAGNETIC NORTH DECLINATION AT CENTER OF SHEET



CONTOUR INTERVAL 40 FEET
NORTH AMERICAN VERTICAL DATUM OF 1988
This map was produced to conform with the National Geospatial Program US Topo Product Standard, 2011. A metadata file associated with this product is draft version 0.6.17



QUADRANGLE LOCATION

1	2	3
4	5	6
7	8	9

ADJOINING QUADRANGLES

1 Bradfield Canal A-6 NW
2 Bradfield Canal A-6 NE
3 Bradfield Canal A-5 NW
4 Bradfield Canal A-5 SW
5 Bradfield Canal A-5 SW
6 Ketchikan D-6 NW
7 Ketchikan D-6 NE
8 Ketchikan D-5 NW

ROAD CLASSIFICATION

Expressway	Local Connector	Local Road
Secondary Hwy	4WD	FS High Clearance Route
Ramp	US Route	State Route
Interstate Route	FS Passenger Route	FS High Clearance Route
FS Primary Route		

Check with local Forest Service unit for current travel conditions and restrictions.

BRADFIELD CANAL A-6 SE, AK
2017



NSN 7540-01-000-1000
USGS 2.5 K 3.5 8 7