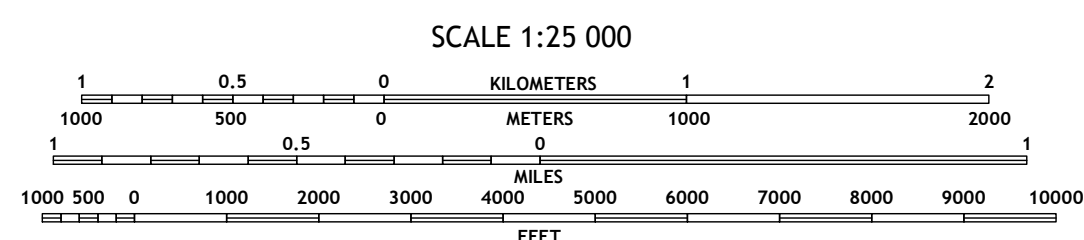
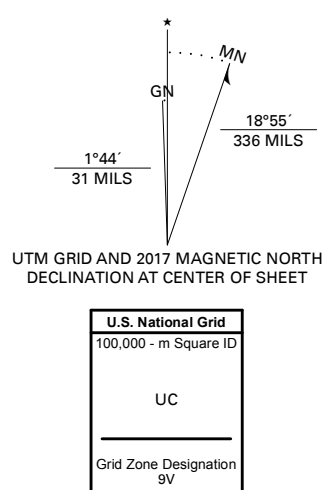


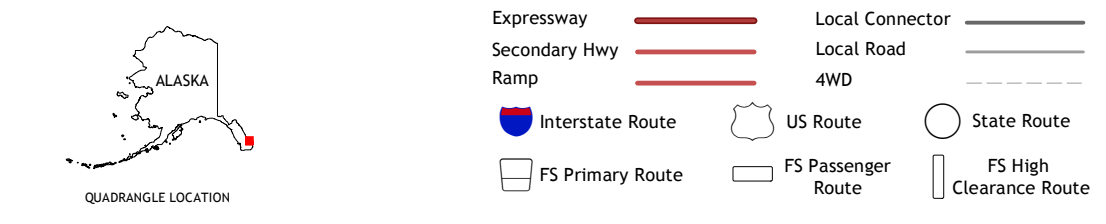
Produced by the United States Geological Survey  
North American Datum of 1983 (NAD83)  
World Geodetic System of 1984 (WGS84) Projection and  
1 000-meter grid: Universal Transverse Mercator, Zone 9V

This map is not a legal document. Boundaries may be generalized for this map scale. Private lands within government reservations may not be shown. Obtain permission before entering private lands.

Imagery.....SPOT, © September 2008  
Roads.....Alaska Dept. of Transportation, Not Available  
Roads within US Forest Service Lands.....FSTopo Data  
Names.....with limited Forest Service updates, Not Available  
Boundaries.....GNIS, Not Available  
Hydrography.....National Hydrography Dataset, 2003 - 2015  
Contours.....National Elevation Dataset, 2016  
Public Land Survey System.....BLM, 2008 - 2016  
Wetlands.....FWS National Wetlands Inventory 1985 - 1986



SCALE 1:25 000  
CONTOUR INTERVAL 80 FEET  
NORTH AMERICAN VERTICAL DATUM OF 1988  
This map was produced to conform with the National Geospatial Program US Topo Product Standard, 2011. A metadata file associated with this product is draft version 0.6.17



ADJOINING QUADRANGLES

1	2	3
4	5	6
7	8	

1 Bradfield Canal B-4 NW  
2 Bradfield Canal B-4 NE  
3 Bradfield Canal B-3 NW  
4 Bradfield Canal B-4 SW  
5 Bradfield Canal B-3 SW  
6 Bradfield Canal A-4 NW  
7 Bradfield Canal A-4 NE  
8 Bradfield Canal A-3 NW

Check with local Forest Service unit for current travel conditions and restrictions.  
**BRADFIELD CANAL B-4 SE, AK**  
2017

