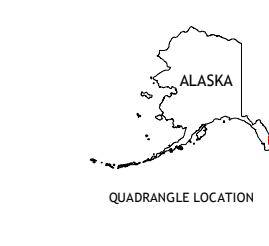
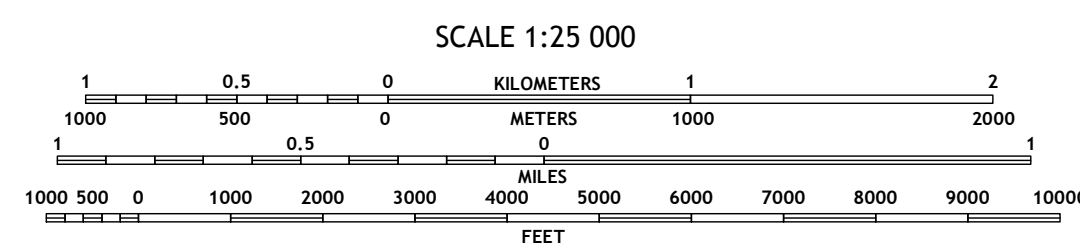
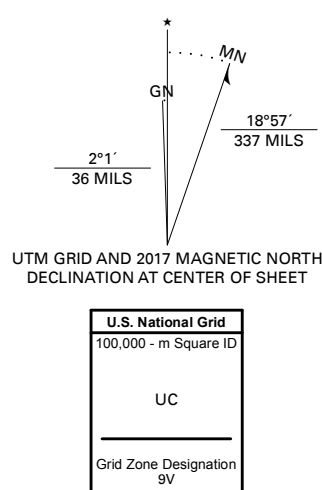


Produced by the United States Geological Survey
North American Datum of 1983 (NAD83)
World Geodetic System of 1984 (WGS84) Projection and
1 000-meter grid: Universal Transverse Mercator, Zone 9V

This map is not a legal document. Boundaries may be generalized for this map scale. Private lands within government reservations may not be shown. Obtain permission before entering private lands.

Imagery.....SPOT, © August 2013
Roads.....Alaska Dept. of Transportation, Not Available
Roads within US Forest Service Lands.....FSTopo Data
Names.....GNIS, 1981 - 2017
Hydrography.....National Hydrography Dataset, 2003 - 2016
Contours.....National Elevation Dataset, 2016
Boundaries.....Multiple sources; see metadata file 2017
Public Land Survey System.....BLM, 2008 - 2017
Wetlands.....FWS National Wetlands Inventory 1985 - 1986



1	2	3
4	5	6
7	8	

ADJOINING QUADRANGLES

- 1 Bradfield Canal C-5 SW
- 2 Bradfield Canal C-5 SE
- 3 Bradfield Canal C-5 OE E SW
- 4 Bradfield Canal B-5 NW
- 5 Bradfield Canal B-4 NW
- 6 Bradfield Canal B-5 SW
- 7 Bradfield Canal B-5 SE
- 8 Bradfield Canal B-4 SW

ROAD CLASSIFICATION

Expressway	Local Connector	Local Road
Secondary Hwy	4WD	FS High
Ramp	US Route	FS Passenger Route
Interstate Route	State Route	Clearance Route
FS Primary Route		

Check with local Forest Service unit for current travel conditions and restrictions.

BRADFIELD CANAL B-5 NE, AK
2017

