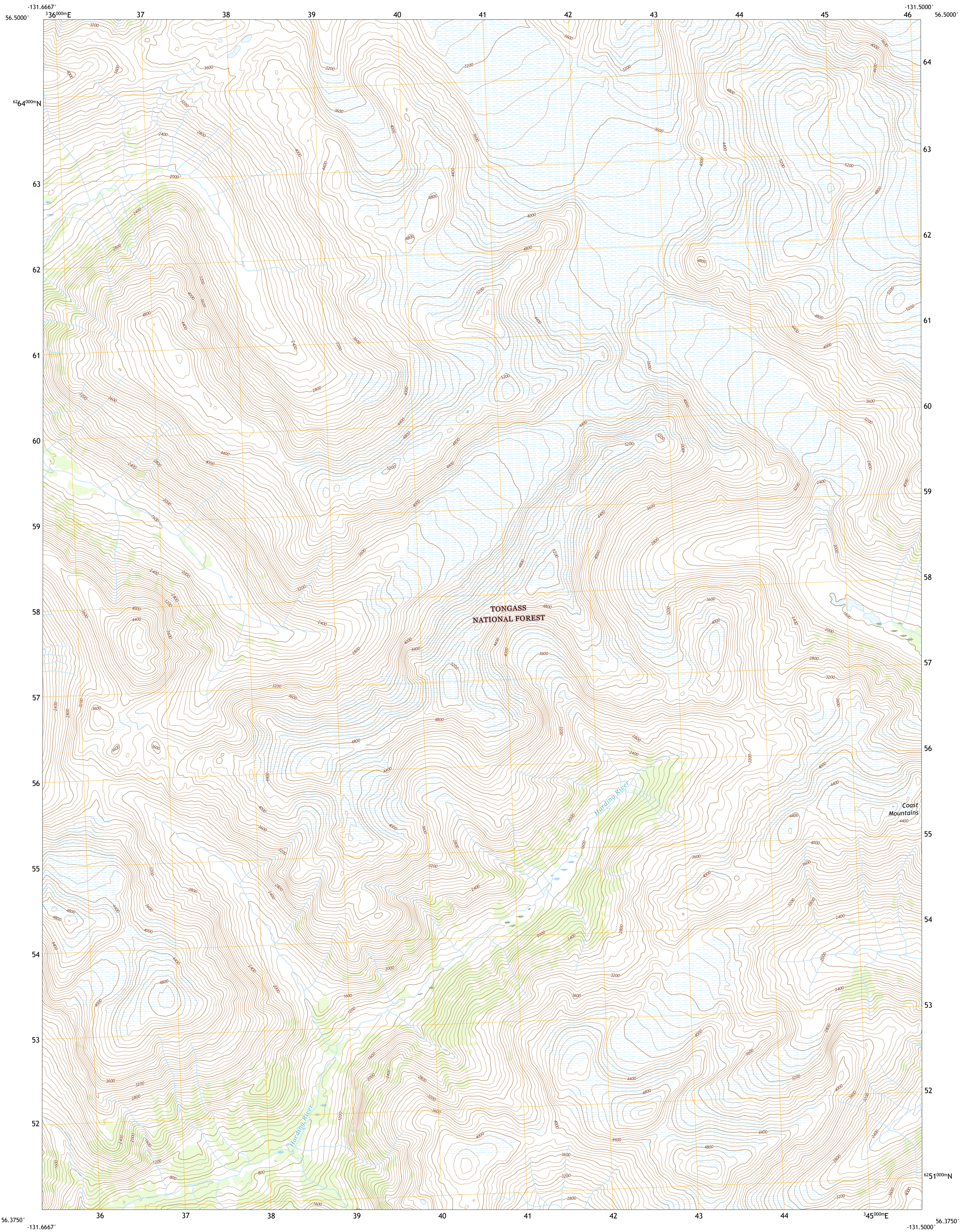




U.S. DEPARTMENT OF THE INTERIOR  
U.S. GEOLOGICAL SURVEY



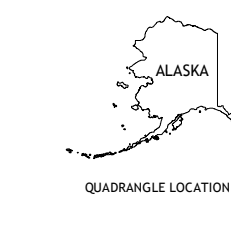
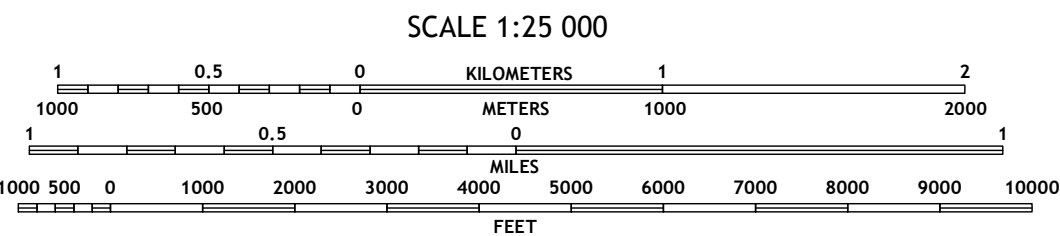
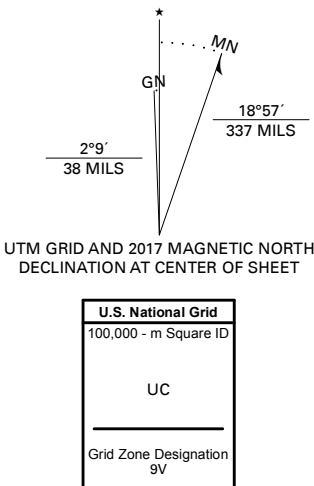
BRADFIELD CANAL B-5 NW QUADRANGLE  
ALASKA - WRANGELL CITY AND BOROUGH  
7.5-MINUTE SERIES



Produced by the United States Geological Survey  
North American Datum of 1983 (NAD83)  
World Geodetic System of 1984 (WGS84) Projection and  
1 000-meter grid: Universal Transverse Mercator, Zone 9V

This map is not a legal document. Boundaries may be  
generalized for this map scale. Private lands within government  
reservations may not be shown. Obtain permission before  
entering private lands.

Imagery.....SPOT, © September 2008  
Roads.....Alaska Dept. of Transportation, Not Available  
within US Forest Service Lands.....FS Topo Data  
Names.....with limited Forest Service updates, Not Available  
Hydrography.....National Hydrography Dataset, 2003 - 2016  
Contours.....National Elevation Dataset, 2016  
Boundaries.....Multiple sources, see metadata file  
Public Land Survey System.....BLM, 2008 - 2017  
Wetlands.....FWS National Wetlands Inventory 1985



1	2	3
4	5	6
7	8	9

1 Bradfield Canal C-6 SE  
2 Bradfield Canal C-5 SW  
3 Bradfield Canal C-5 SE  
4 Bradfield Canal B-6 NE  
5 Bradfield Canal B-5 NE  
6 Bradfield Canal B-6 SE  
7 Bradfield Canal B-5 SW  
8 Bradfield Canal B-5 SE

ROAD CLASSIFICATION		
Expressway	Local Connector	
Secondary Hwy	Local Road	
Ramp	4WD	
Interstate Route	US Route	State Route
FS Primary Route	FS Passenger Route	FS High Clearance Route

Check with local Forest Service unit  
for current travel conditions and restrictions.

BRADFIELD CANAL B-5 NW, AK  
2017

CONTOUR INTERVAL 80 FEET  
NORTH AMERICAN VERTICAL DATUM OF 1988  
This map was produced to conform with the  
National Geospatial Program US Topo Product Standard, 2011.  
A metadata file associated with this product is draft version 0.6.17

