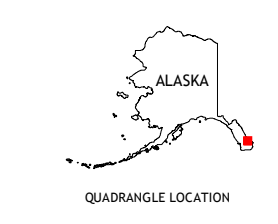
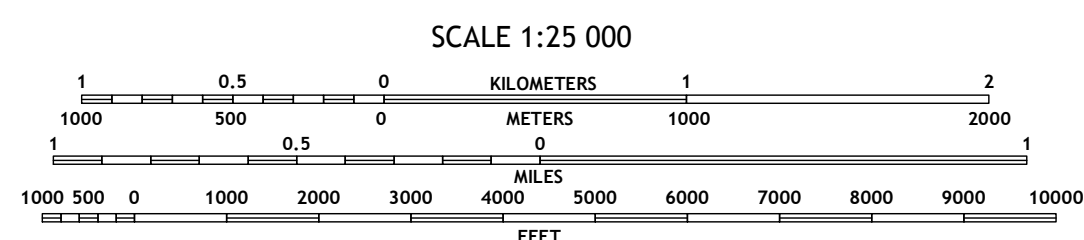
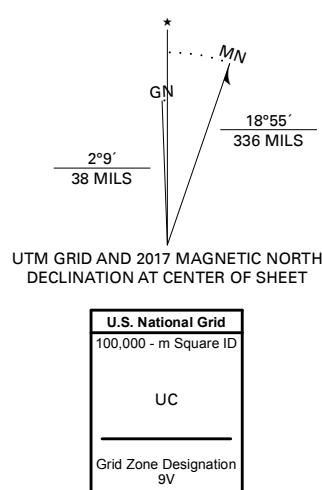


Produced by the United States Geological Survey
North American Datum of 1983 (NAD83)
World Geodetic System of 1984 (WGS84). Projection and
1 000-meter grid: Universal Transverse Mercator, Zone 9V

This map is not a legal document. Boundaries may be
generalized for this map scale. Private lands within government
reservations may not be shown. Obtain permission before
entering private lands.

Imagery.....SPOT, © September 2008
Roads.....Alaska Dept. of Transportation, Not Available
Roads within US Forest Service Lands.....FS Topo Data
Names.....with limited Forest Service updates, Not Available
.....GNIS, 1981 - 2017
Hydrography.....National Hydrography Dataset, 2003 - 2015
Contours.....National Elevation Dataset, 2016
Boundaries.....Multiple sources; see metadata file, 2017
Public Land Survey System.....BLM, 2008 - 2017
Wetlands.....FWS National Wetlands Inventory 1985 - 1986



1	2	3
4	5	6
7	8	

ADJOINING QUADRANGLES

- 1 Bradfield Canal B-6 NE
- 2 Bradfield Canal B-5 NE
- 3 Bradfield Canal B-5 NW
- 4 Bradfield Canal B-4 SE
- 5 Bradfield Canal B-5 SE
- 6 Bradfield Canal A-6 NE
- 7 Bradfield Canal A-5 NW
- 8 Bradfield Canal A-5 NE

ROAD CLASSIFICATION

Expressway	Local Connector
Secondary Hwy	Local Road
Ramp	4WD
Interstate Route	US Route
FS Primary Route	FS Passenger Route
	FS High Clearance Route
	State Route

Check with local Forest Service unit
for current travel conditions and restrictions.

BRADFIELD CANAL B-5 SW, AK
2017



NSN 7540-01-830-3420
USGS 2.5 K 3 2 5 8 4
NGA REF. NO. J USGS 2.5 K 3 2 5 8 4