
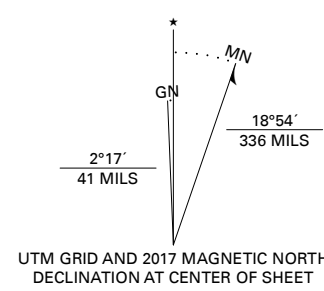


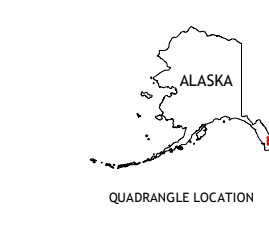
Produced by the United States Geological Survey  
North American Datum of 1983 (NAD83)  
World Geodetic System of 1984 (WGS84) Projection and  
1 000-meter grid: Universal Transverse Mercator, Zone 9V

This map is not a legal document. Boundaries may be generalized for this map scale. Private lands within government reservations may not be shown. Obtain permission before entering private lands.

Imagery.....SPOT, © August 2013  
Roads within US Forest Service Lands.....Alaska Dept. of Transportation, Not Available with limited Forest Service updates, Not Available  
Names.....GNIS, Not Available  
Hydrography.....National Hydrography Dataset, 2003 - 2015  
Contours.....National Elevation Dataset, 2016  
Boundaries.....Multiple sources, see metadata file, 2017  
Public Land Survey System.....BLM, 2008 - 2017  
Wetlands.....FWS National Wetlands Inventory 1985



CONTOUR INTERVAL 80 FEET  
NORTH AMERICAN VERTICAL DATUM OF 1988  
This map was produced to conform with the National Geospatial Program US Topo Product Standard, 2011. A metadata file associated with this product is draft version 0.6.17



1	2	3
4	5	6
7	8	

ADJOINING QUADRANGLES

- 1 Bradfield Canal B-6 NW
- 2 Bradfield Canal B-6 NE
- 3 Bradfield Canal B-5 NW
- 4 Bradfield Canal B-5 SW
- 5 Bradfield Canal B-5 SW
- 6 Bradfield Canal A-6 NW
- 7 Bradfield Canal A-6 NE
- 8 Bradfield Canal A-5 NW

ROAD CLASSIFICATION	
Expressway	Local Connector
Secondary Hwy	Local Road
Ramp	4WD
Interstate Route	US Route
FS Primary Route	FS Passenger Route
	FS High Clearance Route
	State Route

Check with local Forest Service unit for current travel conditions and restrictions.

**BRADFIELD CANAL B-6 SE, AK**  
2017



NSN 7560-01-834-2200  
USGS 2.5 K 3.5 8.6  
ALASKA REF. NO. JUSGSX2.5K3.58.6