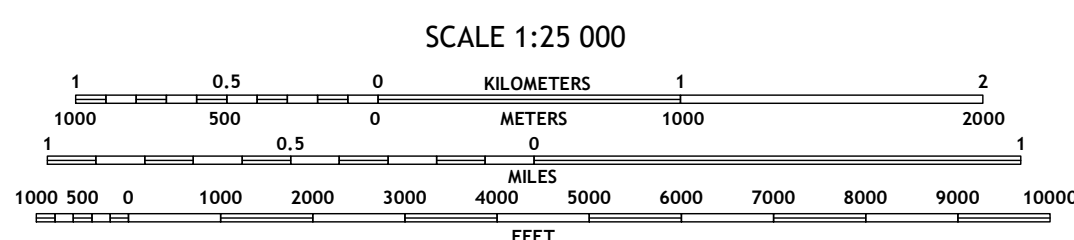



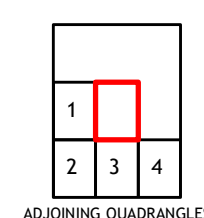
Produced by the United States Geological Survey North American Datum of 1983 (NAD83) World Geodetic System of 1984 (WGS84) Projection and 1 000-meter grid: Universal Transverse Mercator, Zone 9V

This map is not a legal document. Boundaries may be generalized for this map scale. Private lands within government reservations may not be shown. Obtain permission before entering private lands.

Imagery: SPOT, © July 2013 - August 2019  
Roads: Alaska Dept. of Transportation, Not Available  
Roads within US Forest Service Lands: FSTopo Data with limited Forest Service updates, Not Available  
Names: GNS, 1981 - 2020  
Hydrography: National Hydrography Dataset, 2011 - 2018  
Contours: National Elevation Dataset, 2016  
Boundaries: Multiple sources; see metadata file 2015 - 2021  
Public Land Survey System: BLM, 2008  
Wetlands: FWS National Wetlands Inventory Not Available



CONTOUR INTERVAL 80 FEET NORTH AMERICAN VERTICAL DATUM OF 1988 This map was produced to conform with the National Geospatial Program US Topo Product Standard.



1 Bradfield Canal C-5 SE  
2 Bradfield Canal B-5 NE  
3 Bradfield Canal B-4 NW  
4 Bradfield Canal B-4 NE

ROAD CLASSIFICATION

Expressway	Local Connector
Secondary Hwy	Local Road
Ramp	4WD
Interstate Route	US Route
FS Primary Route	FS Passenger Route
	FS High Clearance Route
	State Route

Check with local Forest Service unit for current travel conditions and restrictions.

BRADFIELD CANAL C-5 OE E SW, AK, BC 2021

