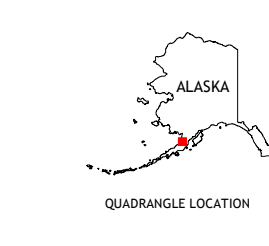
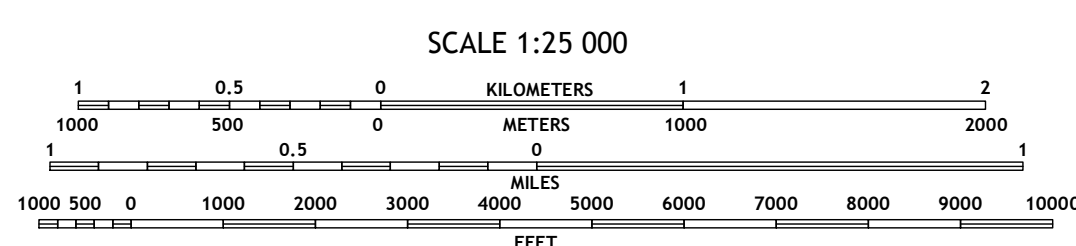
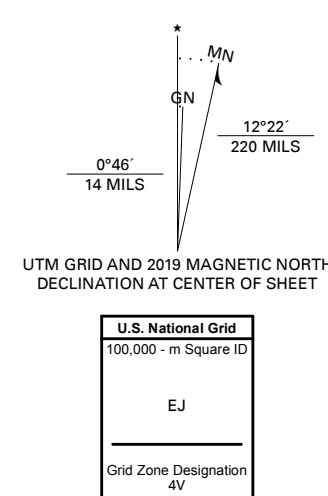


Produced by the United States Geological Survey
 North American Datum of 1983 (NAD83)
 World Geodetic System of 1984 (WGS84). Projection and
 1 000-meter grid/Universal Transverse Mercator, Zone 4V
 This map is not a legal document. Boundaries may be
 generalized for this map scale. Private lands within government
 reservations may not be shown. Obtain permission before
 entering private lands.
 Imagery.....SPOT, © July 2009 - September 2010
 Roads.....Alaska Dept. of Transportation, Not Available
 Names.....GNIS, Not Available
 Hydrography.....National Hydrography Dataset, 2001 - 2015
 Contours.....National Elevation Dataset, 2019
 Boundaries.....Multiple sources; see metadata file 2017 - 2018
 Public Land Survey System.....BLM, 2008
 Wetlands.....FWS National Wetlands Inventory Not Available



ADJOINING QUADRANGLES

1	2	3
4	5	6
7	8	

- 1 Bristol Bay B-1 SW
- 2 Bristol Bay B-1 SE
- 3 Ugashik B-6 SW
- 4 Bristol Bay A-1 NW
- 5 Ugashik A-6 NW
- 6 Bristol Bay A-1 SW
- 7 Bristol Bay A-1 SE
- 8 Ugashik A-6 SW

- ROAD CLASSIFICATION**
- Expressway
 - Secondary Hwy
 - Ramp
 - Local Connector
 - Local Road
 - 4WD
 - US Route
 - State Route

