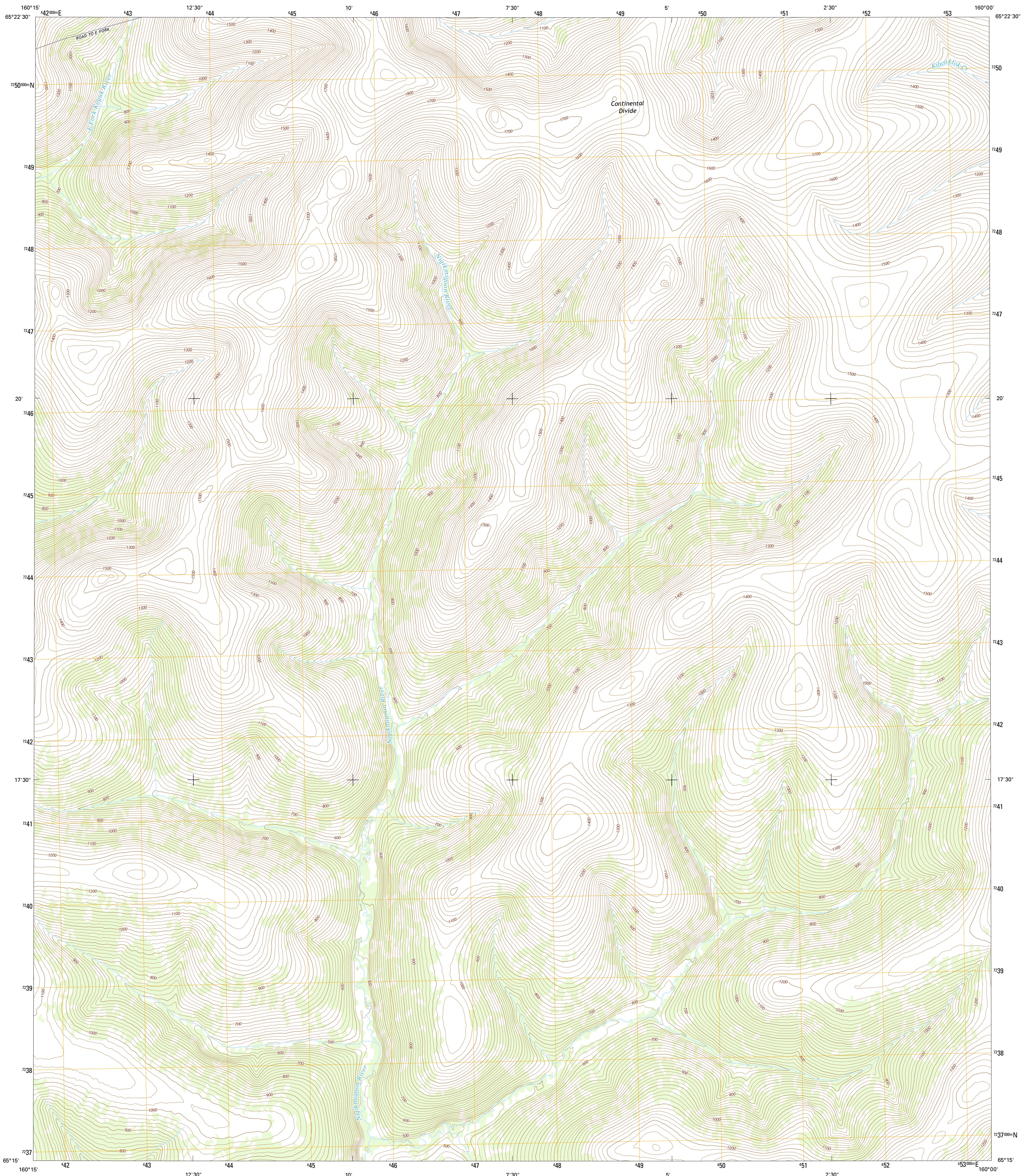




U.S. DEPARTMENT OF THE INTERIOR
U.S. GEOLOGICAL SURVEY



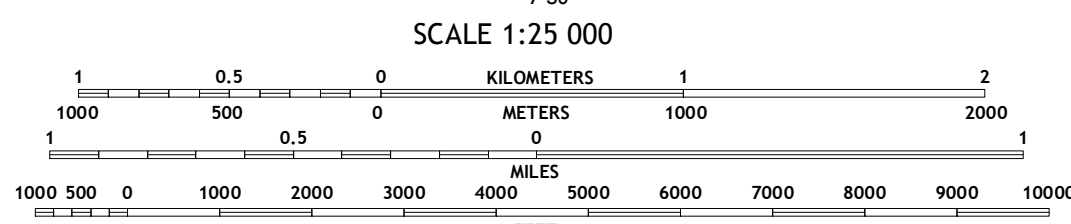
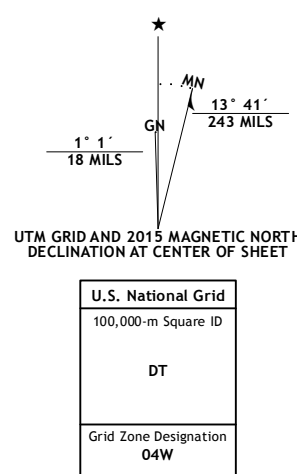
CANDLE B-3 SE QUADRANGLE
ALASKA
7.5-MINUTE SERIES



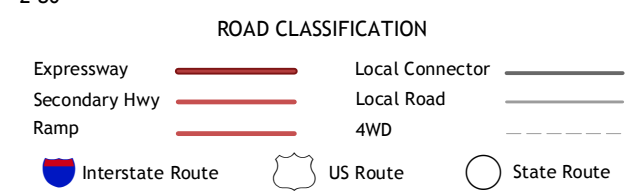
Produced by the United States Geological Survey
North American Datum of 1983 (NAD83)
World Geodetic System of 1984 (WGS84). Projection and
1 000-meter grid: Universal Transverse Mercator, Zone 04W

This map is not a legal document. Boundaries may be generalized
for this map scale. Private lands within government reservations
may not be shown. Obtain permission before entering private lands

Imagery: SPOT, ©2010
Roads: Alaska Dept. of Transportation, 2013
Names: GNS, 2015
Hydrography: National Hydrography Dataset, 2010
Contours: National Elevation Dataset, 2013
Boundaries: Multiple sources; see metadata file, 1950 - 2015
Public Land Survey System: BLM, 2006 - 2008



QUADRANGLE LOCATION



CONTOUR INTERVAL 20 FEET
NORTH AMERICAN VERTICAL DATUM OF 1988

This map was produced to conform with the
National Geospatial Program US Topo Product Standard, 2011.
A metadata file associated with this product is draft version 0.6.17

1	2	3
4	5	6
6	7	8

ADJOINING QUADRANGLES

CANDLE B-3 SE, AK
2015

