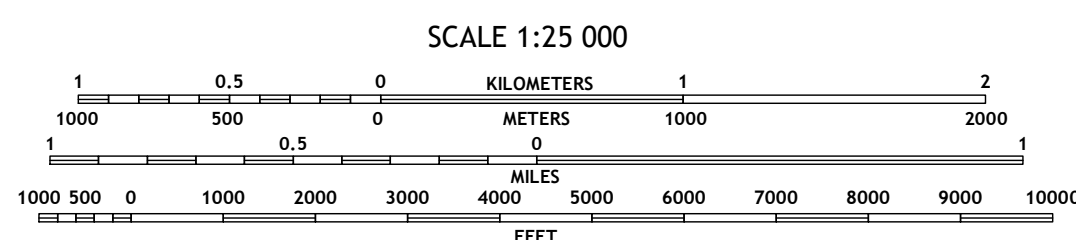
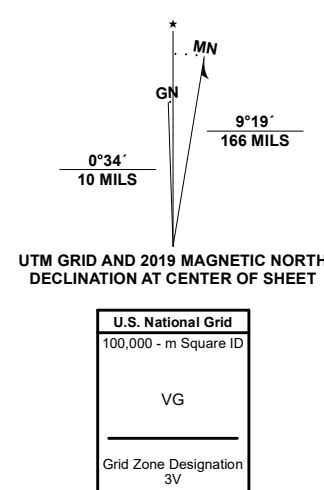


Produced by the United States Geological Survey

North American Datum of 1983 (NAD83) World Geodetic System of 1984 (WGS84). Projection and 1 000-meter grid/Universal Transverse Mercator, Zone 3V. This map is not a legal document. Boundaries may be generalized for this map scale. Private lands within government reservations may not be shown. Obtain permission before entering private lands.

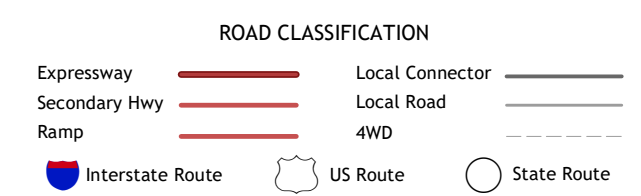
Imagery: SPOT, July 2010  
Roads: Alaska Dept. of Transportation, Not Available Names: GNS, 1981 - 2011  
Hydrography: National Hydrography Dataset, 1989 - 2015  
Contours: National Elevation Dataset, 2019  
Boundaries: Multiple sources; metadata file, 2018  
Public Land Survey System: BLM, 2008  
Wetlands: FWS National Wetlands Inventory Not Available



ADJOINING QUADRANGLES

1	2
3	4
5	

- 1 Nunivak Island A-3 SE
- 2 Nunivak Island A-2 SW
- 3 Cape Mendenhall D-3 NE
- 4 Cape Mendenhall D-2 NE
- 5 Cape Mendenhall D-3 SE



CONTOUR INTERVAL 10 FEET NORTH AMERICAN VERTICAL DATUM OF 1988  
This map was produced to conform with the National Geospatial Program US Topo Product Standard, 2011. A metadata file associated with this product is draft version 0.6.17

