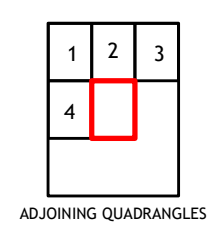
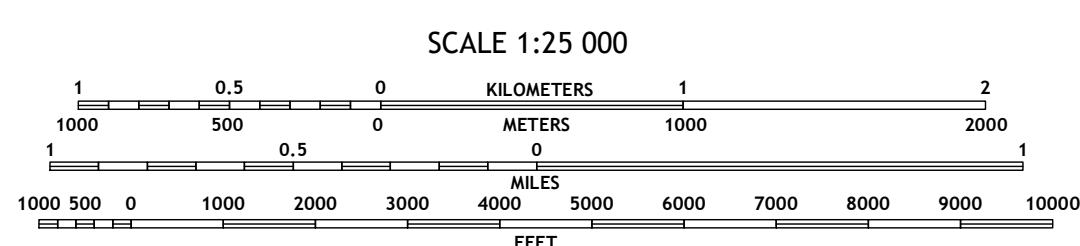
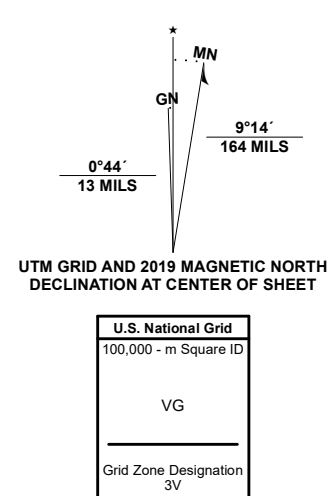


Produced by the United States Geological Survey

North American Datum of 1983 (NAD83)
World Geodetic System of 1984 (WGS84). Projection and
1 000-meter grid/Universal Transverse Mercator, Zone 3V
This map is not a legal document. Boundaries may be
generalized for this map scale. Private lands within government
reservations may not be shown. Obtain permission before
entering private lands.

Imagery.....SPOT, © July 2010
Roads.....Alaska Dept. of Transportation, Not Available
Names.....GNIS, Not Available
Hydrography.....National Hydrography Dataset, 2001 - 2015
Contours.....National Elevation Dataset, 2019
Boundaries.....Multiple sources; see metadata file 2018
Public Land Survey System.....BLM, 2008
Wetlands.....FWS National Wetlands Inventory Not Available



- 1 Cape Mendenhall D-3 HW
- 2 Cape Mendenhall D-3 NE
- 3 Cape Mendenhall D-2 NW
- 4 Cape Mendenhall D-3 SW

