

Produced by the United States Geological Survey
North American Datum of 1983 (NAD83)
World Geodetic System of 1984 (WGS84)
Projection and 1 000-meter grid/Universal Transverse Mercator, Zone 6W

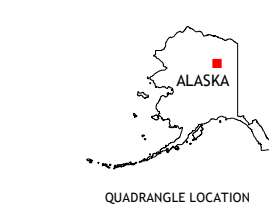
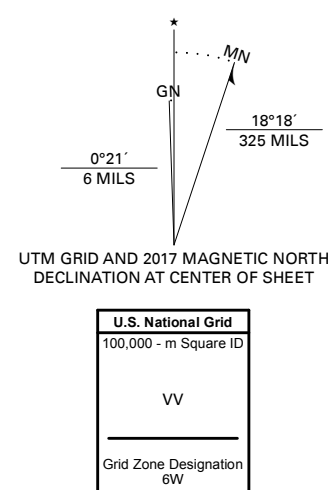
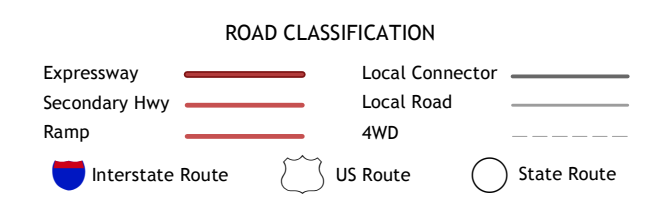


Table of adjoining quadrangles: 1 Chandalar C-2 SE, 2 Chandalar C-1 SW, 3 Chandalar C-1 SE, 4 Chandalar B-2 NE, 5 Chandalar B-1 NE, 6 Chandalar B-2 SE, 7 Chandalar B-1 SW, 8 Chandalar B-1 SE



CONTOUR INTERVAL 40 FEET
NORTH AMERICAN VERTICAL DATUM OF 1988
This map was produced to conform with the National Geospatial Program US Topo Product Standard, 2011.

