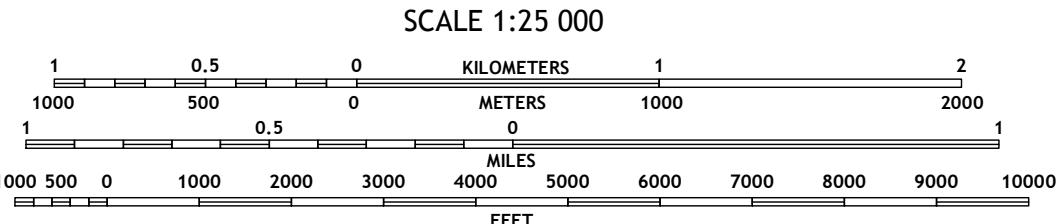
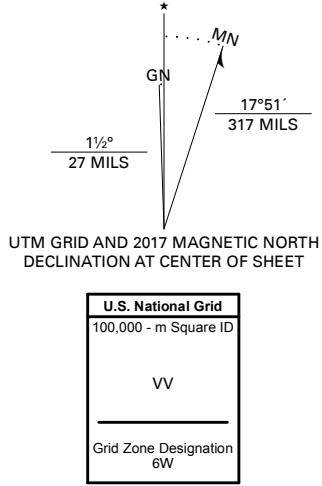


Produced by the United States Geological Survey

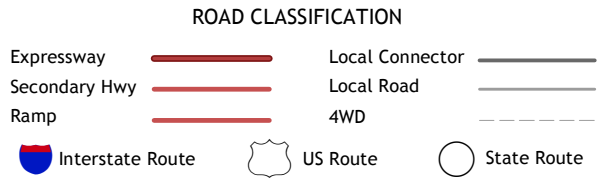
North American Datum of 1983 (NAD83)  
World Geodetic System of 1984 (WGS84). Projection and  
1 000-meter grid/Universal Transverse Mercator, Zone 6W  
This map is not a legal document. Boundaries may be  
generalized for this map scale. Private lands within government  
reservations may not be shown. Obtain permission before  
entering private lands.

Imagery.....SPOT, © August 2009  
Roads.....Alaska Dept. of Transportation, Not Available  
Names.....GNIS, Not Available  
Hydrography.....National Hydrography Dataset, 2001 - 2016  
Contours.....National Elevation Dataset, 2015  
Boundaries.....Multiple sources: see metadata file 2014 - 2016  
Public Land Survey System.....BLM, 2008 - 2017  
Wetlands.....FWS National Wetlands Inventory Not Available



1	2	3
4	5	6
7	8	9

1 Chandalar C-4 SW  
2 Chandalar C-4 SE  
3 Chandalar C-3 SW  
4 Chandalar B-4 NW  
5 Chandalar B-3 NW  
6 Chandalar B-4 SW  
7 Chandalar B-4 SE  
8 Chandalar B-3 SW



CHANDALAR B-4 NE, AK

2017



NSN 1643016342375  
USGS REF. NO. USGS X 2 5 K 3 3 7 9 0 3