
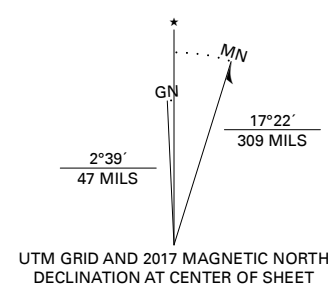


**Produced by the United States Geological Survey**

North American Datum of 1983 (NAD83)  
World Geodetic System of 1984 (WGS84). Projection and  
1 000-meter grid/Universal Transverse Mercator, Zone 6W  
This map is not a legal document. Boundaries may be  
generalized for this map scale. Private lands within government  
reservations may not be shown. Obtain permission before  
entering private lands.

Imagery.....SPOT, © June 2010  
Roads.....Alaska Dept. of Transportation, Not Available  
Names.....GNS, 1981 - 2017  
Hydrography.....National Hydrography Dataset, 2001 - 2015  
Contours.....National Elevation Dataset, 2016  
Boundaries.....Multiple sources: see metadata file 2014 - 2016  
Public Land Survey System.....BLM, 2008 - 2017  
Wetlands.....FWS National Wetlands Inventory 1981



CONTOUR INTERVAL 40 FEET  
NORTH AMERICAN VERTICAL DATUM OF 1988

This map was produced to conform with the  
National Geospatial Program US Topo Product Standard, 2011.  
A metadata file associated with this product is draft version 0.6.17

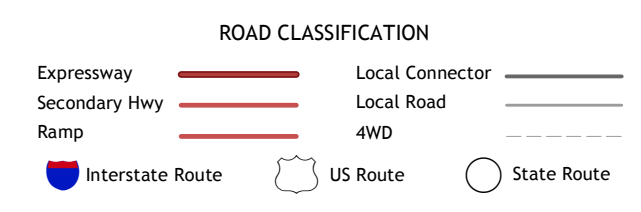


QUADRANGLE LOCATION

1	2	3
4	5	6
7	8	

ADJOINING QUADRANGLES

- 1 Wiseman B-1 NE
- 2 Chandalar B-6 NW
- 3 Chandalar B-6 NE
- 4 Wiseman B-1 SE
- 5 Chandalar B-6 SE
- 6 Wiseman A-1 NE
- 7 Chandalar A-6 NW
- 8 Chandalar A-6 NE



**CHANDALAR B-6 SW, AK**

2017



NSN 7540-01-000-0000  
USGS X.2.5.K.3.7.8.9.6  
NSA REF. NO. J USGS X.2.5.K.3.7.8.9.6