
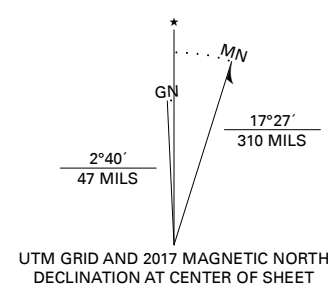


Produced by the United States Geological Survey

North American Datum of 1983 (NAD83)
World Geodetic System of 1984 (WGS84). Projection and
1 000-meter grid/Universal Transverse Mercator, Zone 6W
This map is not a legal document. Boundaries may be
generalized for this map scale. Private lands within government
reservations may not be shown. Obtain permission before
entering private lands.

Imagery.....SPOT, © September 2011
Roads.....Alaska Dept. of Transportation, 2017
Names.....GNS, Not Available
Hydrography.....National Hydrography Dataset, 2001 - 2016
Contours.....National Elevation Dataset, 2016
Boundaries.....Multiple sources; see metadata file 2017
Public Land Survey System.....BLM, 2008 - 2017
Wetlands.....FWS National Wetlands Inventory 1978 - 1982



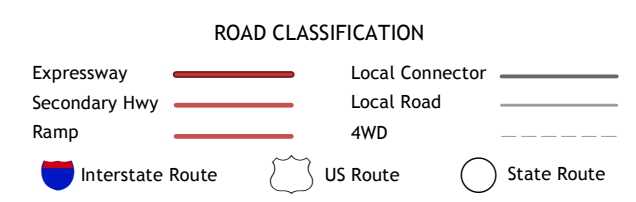
CONTOUR INTERVAL 40 FEET
NORTH AMERICAN VERTICAL DATUM OF 1988

This map was produced to conform with the
National Geospatial Program US Topo Product Standard, 2011.
A metadata file associated with this product is draft version 0.6.17



1	2
3	4
5	6
7	

- ADJOINING QUADRANGLES
- 1 Chandler Lake A-1 SE
 - 2 Philip Smith Mountains A-5 SW
 - 3 Wiseman D-1 NE
 - 4 Chandalar D-6 NE
 - 5 Wiseman D-1 SE
 - 6 Chandalar D-6 SW
 - 7 Chandalar D-6 SE



CHANDALAR D-6 NW, AK

2017



NSN 1643-016-3342-4-6
NSA REF. NO. J USGS X 2 5 K 3 7 9 5 6