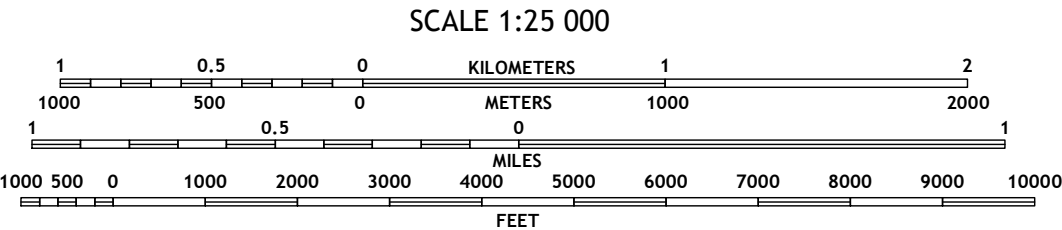

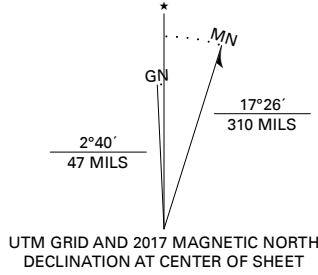


Produced by the United States Geological Survey

North American Datum of 1983 (NAD83)  
World Geodetic System of 1984 (WGS84) Projection and  
1 000-meter grid/Universal Transverse Mercator, Zone 6W  
This map is not a legal document. Boundaries may be  
generalized for this map scale. Private lands within government  
reservations may not be shown. Obtain permission before  
entering private lands.

Imagery.....SPOT, © June 2010  
Roads.....Alaska Dept. of Transportation, 2017  
Names.....GNS, Not Available  
Hydrography.....National Hydrography Dataset, 2016  
Contours.....National Elevation Dataset, 2016  
Boundaries.....Multiple metadata file, 2017  
Public Land Survey System.....BLM, 2008 - 2017  
Wetlands.....FWS National Wetlands Inventory 1978 - 1982



CONTOUR INTERVAL 80 FEET  
NORTH AMERICAN VERTICAL DATUM OF 1988  
This map was produced to conform with the  
National Geospatial Program US Topo Product Standard, 2011.  
A metadata file associated with this product is draft version 0.6.17



QUADRANGLE LOCATION

1	2	3
4	5	6
7	8	9

1 Wiseman D-1 NE  
2 Chandalar D-6 NE  
3 Chandalar D-6 NE  
4 Wiseman D-1 SE  
5 Chandalar D-6 SE  
6 Wiseman C-1 NE  
7 Chandalar C-6 NW  
8 Chandalar C-6 NE

ROAD CLASSIFICATION		
Expressway	Local Connector	
Secondary Hwy	Local Road	
Ramp	4WD	
Interstate Route	US Route	State Route

CHANDALAR D-6 SW, AK

2017



NSN 75643016342450  
NSA REF. NO. USGS X 2 5 K 3 7 9 4 4