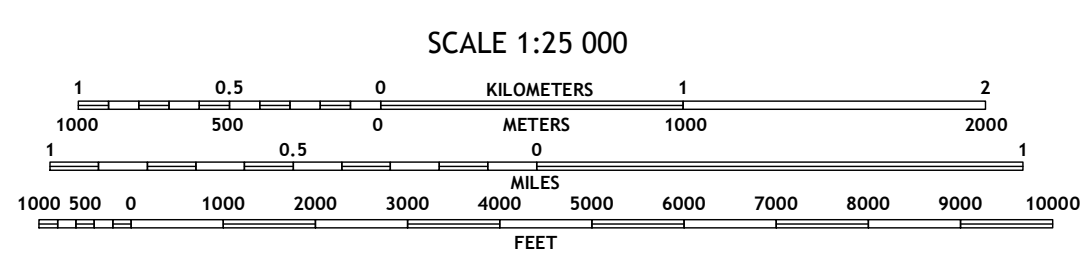
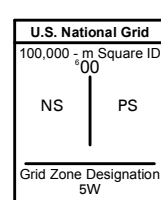
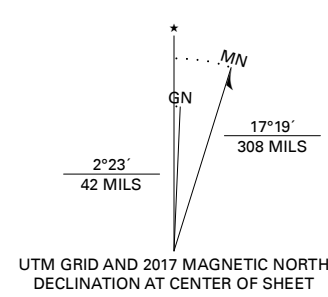


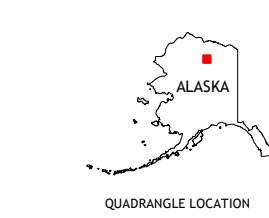
Produced by the United States Geological Survey

North American Datum of 1983 (NAD83) World Geodetic System of 1984 (WGS84). Projection and 1 000-meter grid/Universal Transverse Mercator, Zone 5W. This map is not a legal document. Boundaries may be generalized for this map scale. Private lands within government reservations may not be shown. Obtain permission before entering private lands.

Imagery.....SPOT, © August 2011  
Roads.....Alaska Dept. of Transportation, Not Available Names.....GNS, 1981 - 2016  
Hydrography.....National Hydrography Dataset, 2002 - 2015  
Contours.....National Elevation Dataset, 2016  
Boundaries.....Multiple sources; see metadata file 2014 - 2016  
Public Land Survey System.....BLM, 2008 - 2017  
Wetlands.....FWS National Wetlands Inventory Not Available



CONTOUR INTERVAL 20 FEET NORTH AMERICAN VERTICAL DATUM OF 1988 This map was produced to conform with the National Geospatial Program US Topo Product Standard, 2011. A metadata file associated with this product is draft version 0.6.17



ADJOINING QUADRANGLES

1	2	3
4	5	6
7	8	9

- 1 Chandler Lake D-2 SE
- 2 Chandler Lake D-1 SW
- 3 Chandler Lake D-1 SE
- 4 Chandler Lake C-2 NE
- 5 Chandler Lake C-1 NE
- 6 Chandler Lake C-2 SE
- 7 Chandler Lake C-1 SW
- 8 Chandler Lake C-1 SE

