
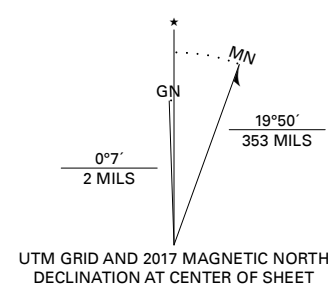


Produced by the United States Geological Survey

North American Datum of 1983 (NAD83)
World Geodetic System of 1984 (WGS84). Projection and
1 000-meter grid/Universal Transverse Mercator, Zone 7W
This map is not a legal document. Boundaries may be
generalized for this map scale. Private lands within government
reservations may not be shown. Obtain permission before
entering private lands.

Imagery.....SPOT, © September 2009
Roads.....Alaska Dept. of Transportation, Not Available
Names.....GNS, 1981 - 2001
Hydrography.....National Hydrography Dataset, 2002 - 2015
Contours.....National Elevation Dataset, 2018
Boundaries.....Multiple sources; see metadata file 2016 - 2017
Public Land Survey System.....BLM, 2008
Wetlands.....FWS National Wetlands Inventory 1984 - 1985

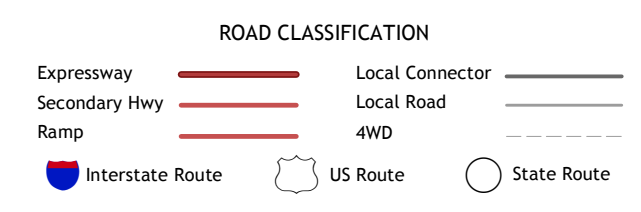


CONTOUR INTERVAL 40 FEET
NORTH AMERICAN VERTICAL DATUM OF 1988
This map was produced to conform with the
National Geospatial Program US Topo Product Standard, 2011.
A metadata file associated with this product is draft version 0.6.17



1	2	3
4	5	6
7	8	

- ADJOINING QUADRANGLES
- 1 Charley River B-1 NW
 - 2 Charley River B-1 NE
 - 3 Charley River B-1 OE NW
 - 4 Charley River B-1 SW
 - 5 Charley River B-1 OE E SW
 - 6 Charley River A-1 NW
 - 7 Charley River A-1 NE
 - 8 Charley River A-1 OE E NW



CHARLEY RIVER B-1 SE, AK, YT

2018

