

Produced by the United States Geological Survey
North American Datum of 1983 (NAD83)
World Geodetic System of 1984 (WGS84)
Projection and 1 000-meter grid/Universal Transverse Mercator, Zone 7W
This map is not a legal document. Boundaries may be generalized for this map scale. Private lands within government reservations may not be shown. Obtain permission before entering private lands.

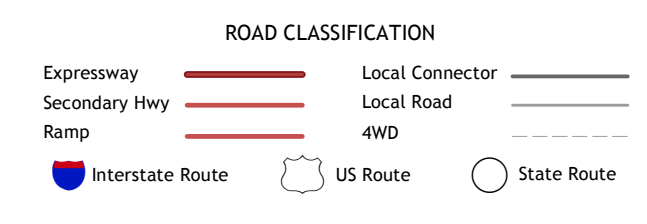
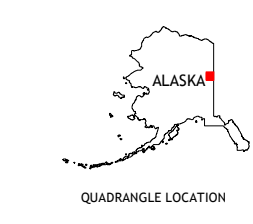
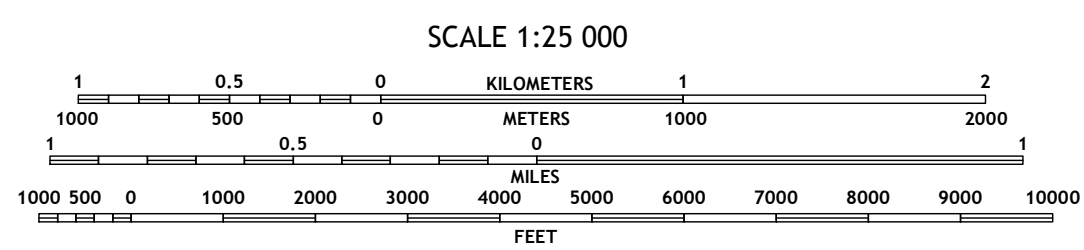
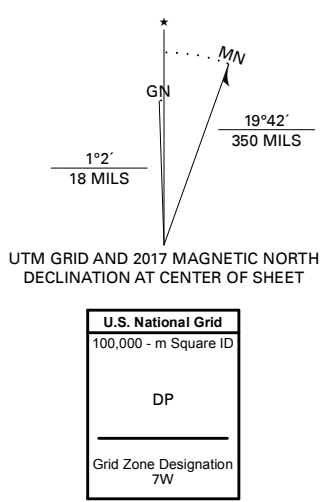


Table of adjoining quadrangles: 1 Black River A-3 SW, 2 Black River A-3 SE, 3 Black River A-2 SW, 4 Charley River D-3 NW, 5 Charley River D-3 NE, 6 Charley River D-2 NW, 7 Charley River D-3 SE, 8 Charley River D-2 SW

