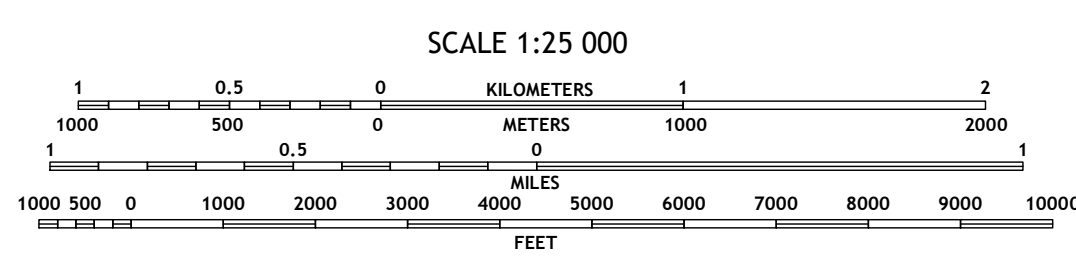
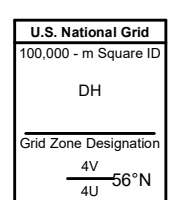
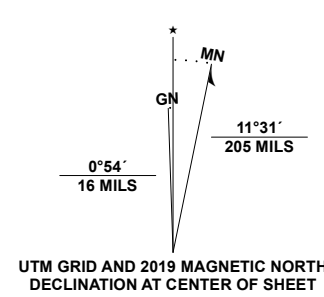


Produced by the United States Geological Survey

North American Datum of 1983 (NAD83)
World Geodetic System of 1984 (WGS84) Projection and
1 000-meter grid/Universal Transverse Mercator, Zone 4V(4U)
This map is not a legal document. Boundaries may be
generalized for this map scale. Private lands within government
reservations may not be shown. Obtain permission before
entering private lands.

Imagery.....SPOT, © June 2009
Roads.....Alaska Dept. of Transportation, Not Available
Names.....GNS, 1981 - 2008
Hydrography.....National Hydrography Dataset, 2004 - 2018
Contours.....National Elevation Dataset, 2019
Boundaries.....Multiple sources: see metadata file 2018 - 2019
Public Land Survey System.....BLM, 2008
Wetlands.....FWS National Wetlands Inventory Not Available



CONTOUR INTERVAL 40 FEET
NORTH AMERICAN VERTICAL DATUM OF 1988

This map was produced to conform with the
National Geospatial Program US Topo Product Standard, 2011.
A metadata file associated with this product is draft version 0.6.17



1	2	3
4	5	6
7	8	

ADJOINING QUADRANGLES

- 1 Chignik A-7 NW
- 2 Chignik A-7 NE
- 3 Chignik A-6 NW
- 4 Chignik A-6 SW
- 5 Chignik A-6 SE
- 6 Port Moller D-1 NW
- 7 Port Moller D-1 NE
- 8 Steppavak Bay D-6 NW

