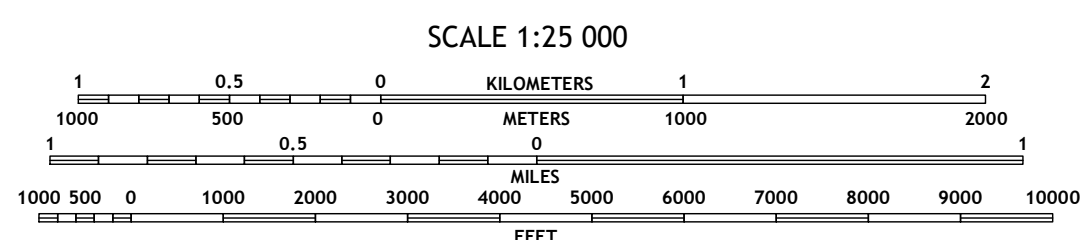
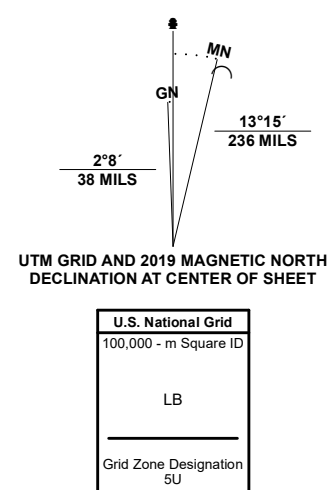


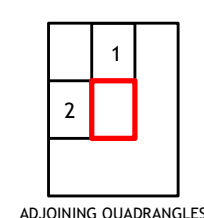
Produced by the United States Geological Survey

North American Datum of 1983 (NAD83) World Geodetic System of 1984 (WGS84). Projection and 1 000-meter grid: Universal Transverse Mercator, Zone 5J. This map is not a legal document. Boundaries may be generalized for this map scale. Private lands within government reservations may not be shown. Obtain permission before entering private lands.

Imagery: SPOT, © July 2020 - July 2020
Roads: Alaska Dept. of Transportation, Not Available
Names: GNS, Not Available
Hydrography: National Hydrography Dataset, 2006 - 2018
Contours: National Elevation Dataset, 2021
Boundaries: Multiple sources; see metadata file, 2012 - 2021
Public Land Survey System: BLM, 2008
Wetlands: FWS National Wetlands Inventory, Not Available



CONTOUR INTERVAL 20 FEET NORTH AMERICAN VERTICAL DATUM OF 1988 This map was produced to conform with the National Geospatial Program US Topo Product Standard.



1 Chirikof Island D-5 OE E NW
2 Chirikof Island D-5 SE

ROAD CLASSIFICATION

Expressway	Local Connector
Secondary Hwy	Local Road
Ramp	4WD
Interstate Route	US Route
	State Route

